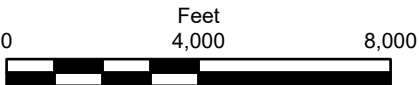
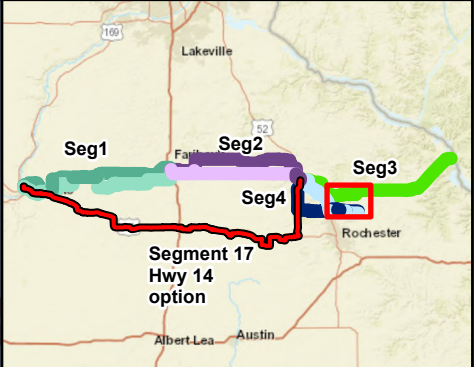
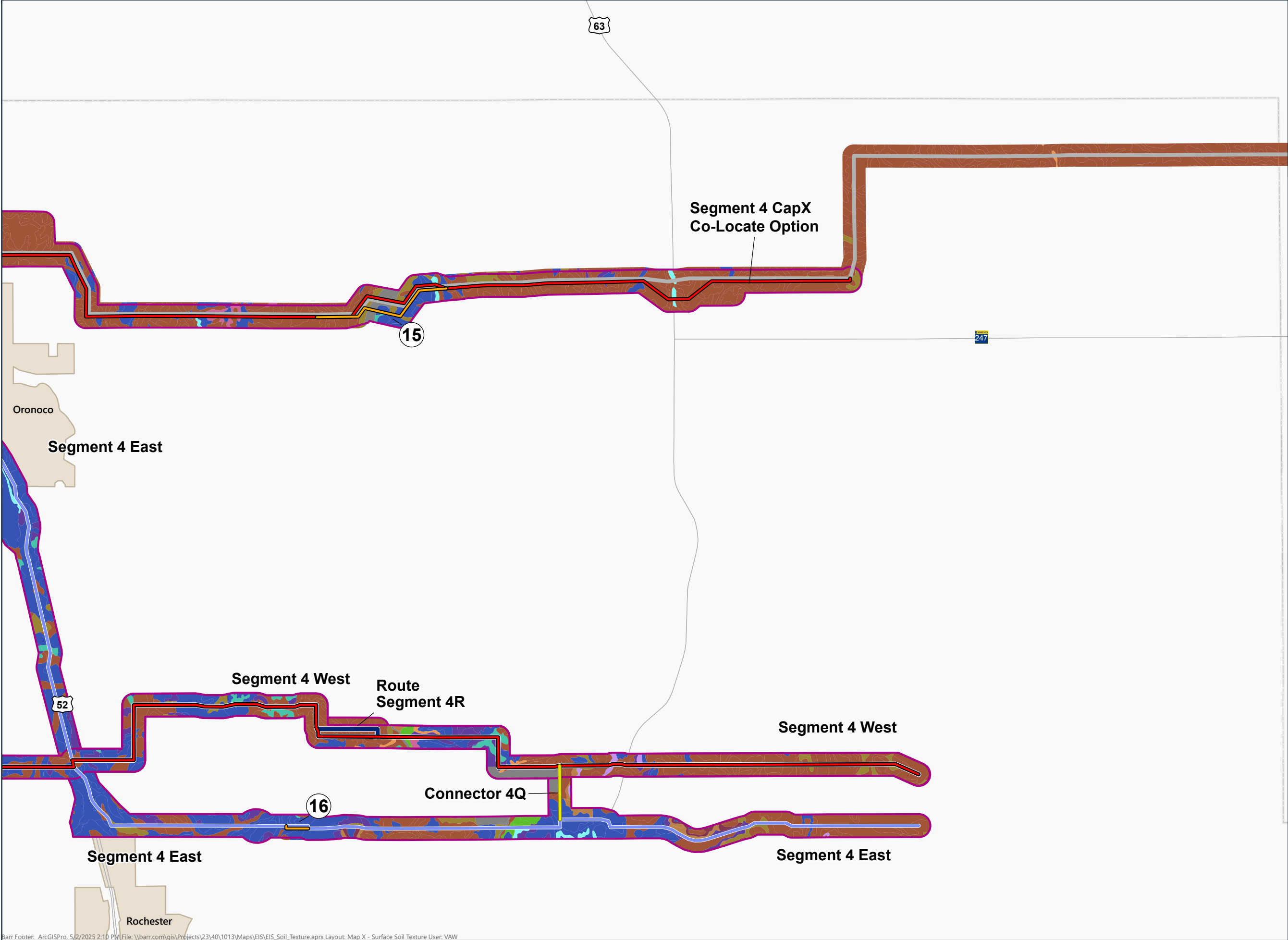


- Route Segment
- Segment 4 East
- Segment 4 West
- Other Segments
- Proposed Route Width
- Substation
- Municipal Boundary
- Soil Surface Texture**
 - Gravelly sandy loam
 - Loam
 - Loamy sand
 - Sand
 - Sandy loam
 - Silt loam
 - Silty clay loam
 - Flaggy fine sandy loam
 - Flaggy loam
 - Gravelly loam
 - No Data



SEGMENT 4
SURFACE SOIL TEXTURE
Mankato - Mississippi River
Transmission Line Project



- Route Segment
- Alignment Alternative
- Segment 4 East
- Segment 4 West
- Route Connector
- Other Segments
- Proposed Route Width
- Municipal Boundary

- Soil Surface Texture**
- Fine sandy loam
 - Gravelly sandy loam
 - Loam
 - Loamy sand
 - Sand
 - Sandy loam
 - Silt loam
 - Silty clay loam
 - Channery loam
 - Flaggy fine sandy loam
 - Flaggy loam
 - Flaggy sandy loam
 - No Data

