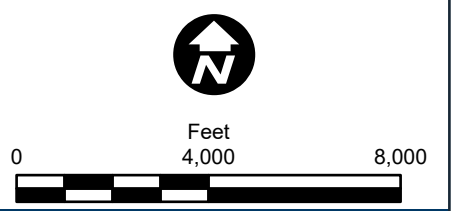
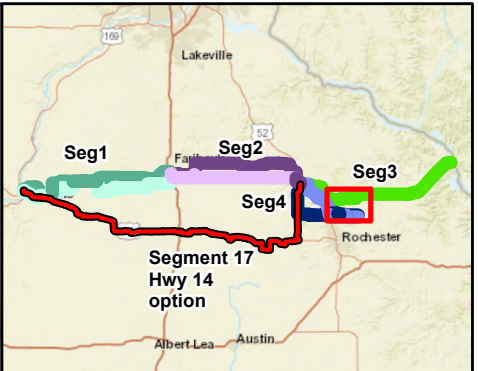
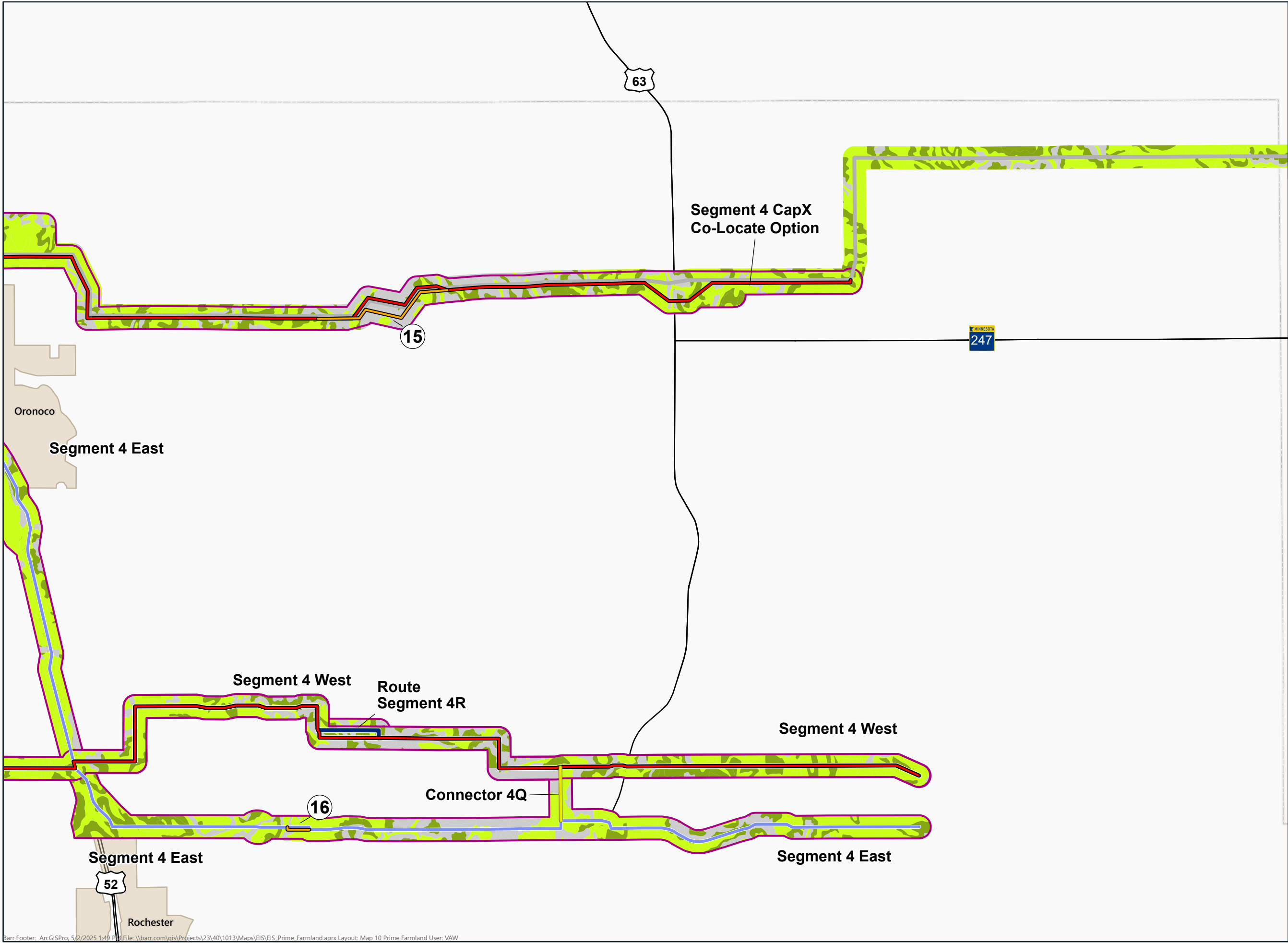


- Route Segment
- Segment 4 East
- Segment 4 West
- Other Segments
- Proposed Route Width
- Substation
- Prime Farmland (all subcategories)
- Farmland of Statewide Importance
- Not Prime Farmland or Farmland of Statewide Importance
- Municipal Boundary







- Route Segment
- Alignment Alternative
- Segment 4 East
- Segment 4 West
- Route Connector
- Other Segments
- Proposed Route Width
- Prime Farmland (all subcategories)
- Farmland of Statewide Importance
- Not Prime Farmland or Farmland of Statewide Importance
- Municipal Boundary

