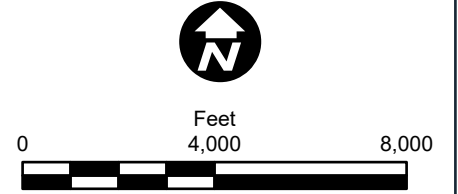


- Segment 2 North
- Segment 2 South
- Route Connector
- Other Segments
- Local Vicinity (within 800' of the anticipated alignment)
- Substation
- Residence Location *
- Non-Residential Structure *
- Municipal Boundary

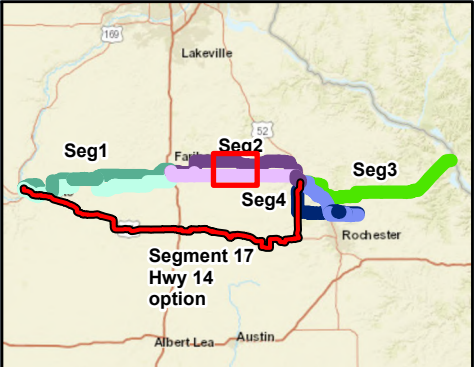
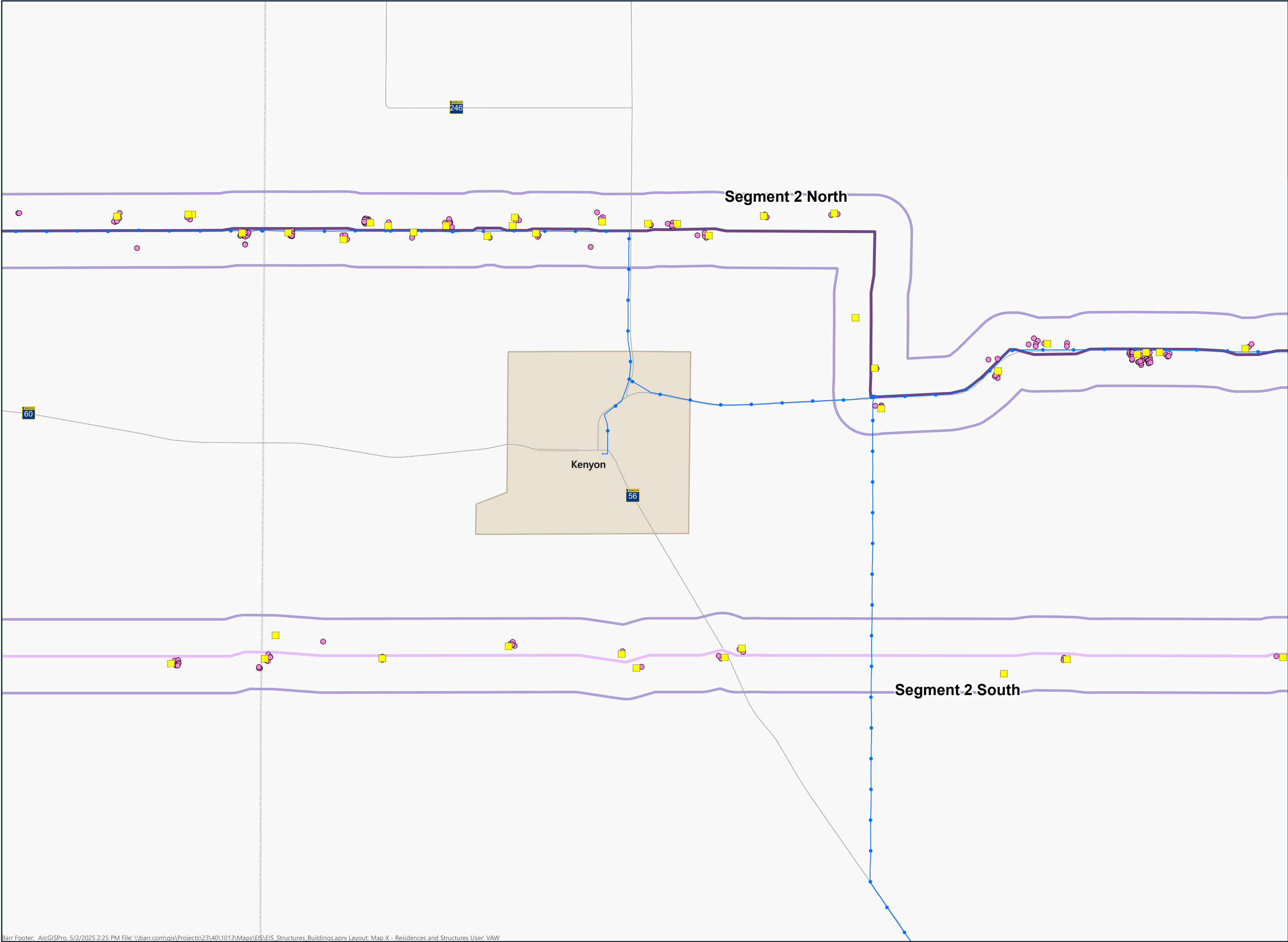
Voltage (kV)

- 69
- 115
- 161

**Note:
Residences and other buildings only
shown within 800 feet of
anticipated alignments.*

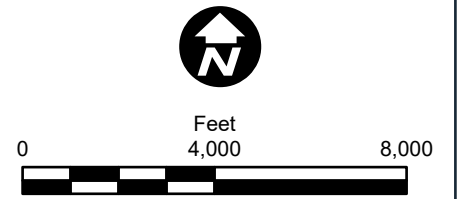


**SEGMENT 2
RESIDENCES AND STRUCTURES**
Mankato - Mississippi River
Transmission Line Project

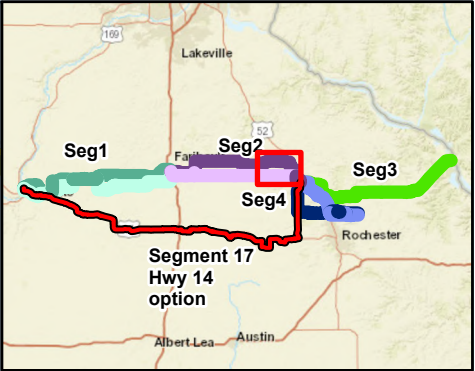


- Segment 2 North
 - Segment 2 South
 - Other Segments
 - Local Vicinity (within 800' of the anticipated alignment)
 - Residence Location *
 - Non-Residential Structure *
 - Municipal Boundary
- Voltage (kV)**
- 69

**Note:
Residences and other buildings only
shown within 800 feet of
anticipated alignments.*

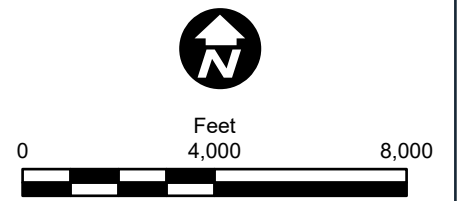


**SEGMENT 2
RESIDENCES AND STRUCTURES**
Mankato - Mississippi River
Transmission Line Project



- Segment 2 North
 - Segment 2 South
 - Other Segments
 - Local Vicinity (within 800' of the anticipated alignment)
 - Substation
 - Residence Location *
 - Non-Residential Structure *
 - Municipal Boundary
- Voltage (kV)**
- 69
 - 161
 - 345
 - Unavailable

**Note:
Residences and other buildings only
shown within 800 feet of
anticipated alignments.*



**SEGMENT 2
RESIDENCES AND STRUCTURES**
Mankato - Mississippi River
Transmission Line Project