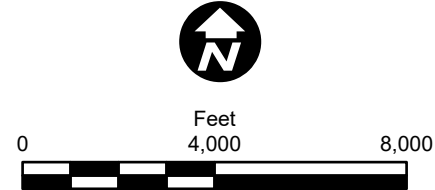


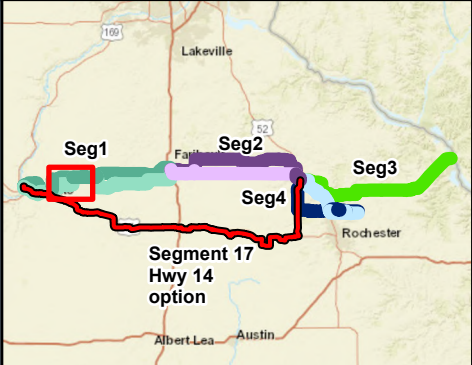
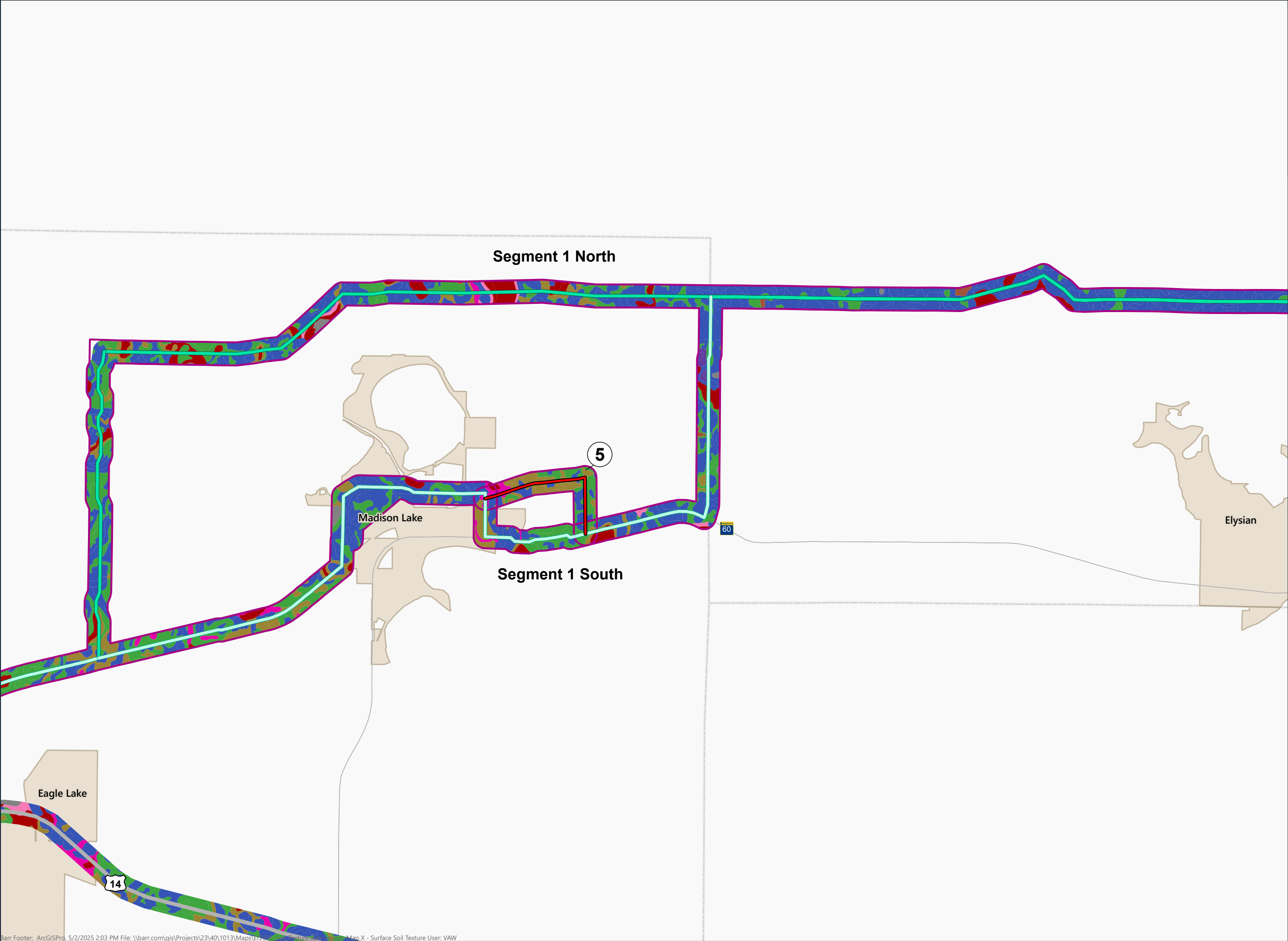
- Route Segment
- Alignment Alternative
- Segment 1 North
- Segment 1 South
- Other Segments
- Proposed Route Width
- Substation
- Municipal Boundary

Soil Surface Texture

- Clay loam
- Fine sand
- Fine sandy loam
- Loam
- Loamy fine sand
- Muck
- Mucky silt loam
- Silt loam
- Silty clay
- Silty clay loam
- No Data

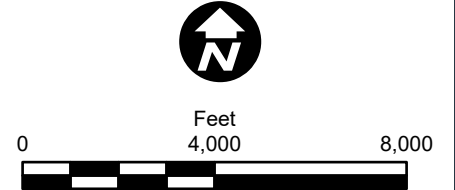


SEGMENT 1
SURFACE SOIL TEXTURE
Mankato - Mississippi River
Transmission Line Project

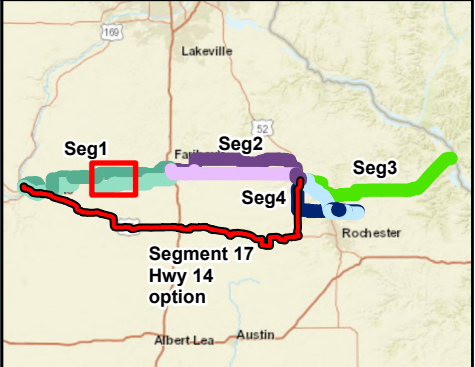
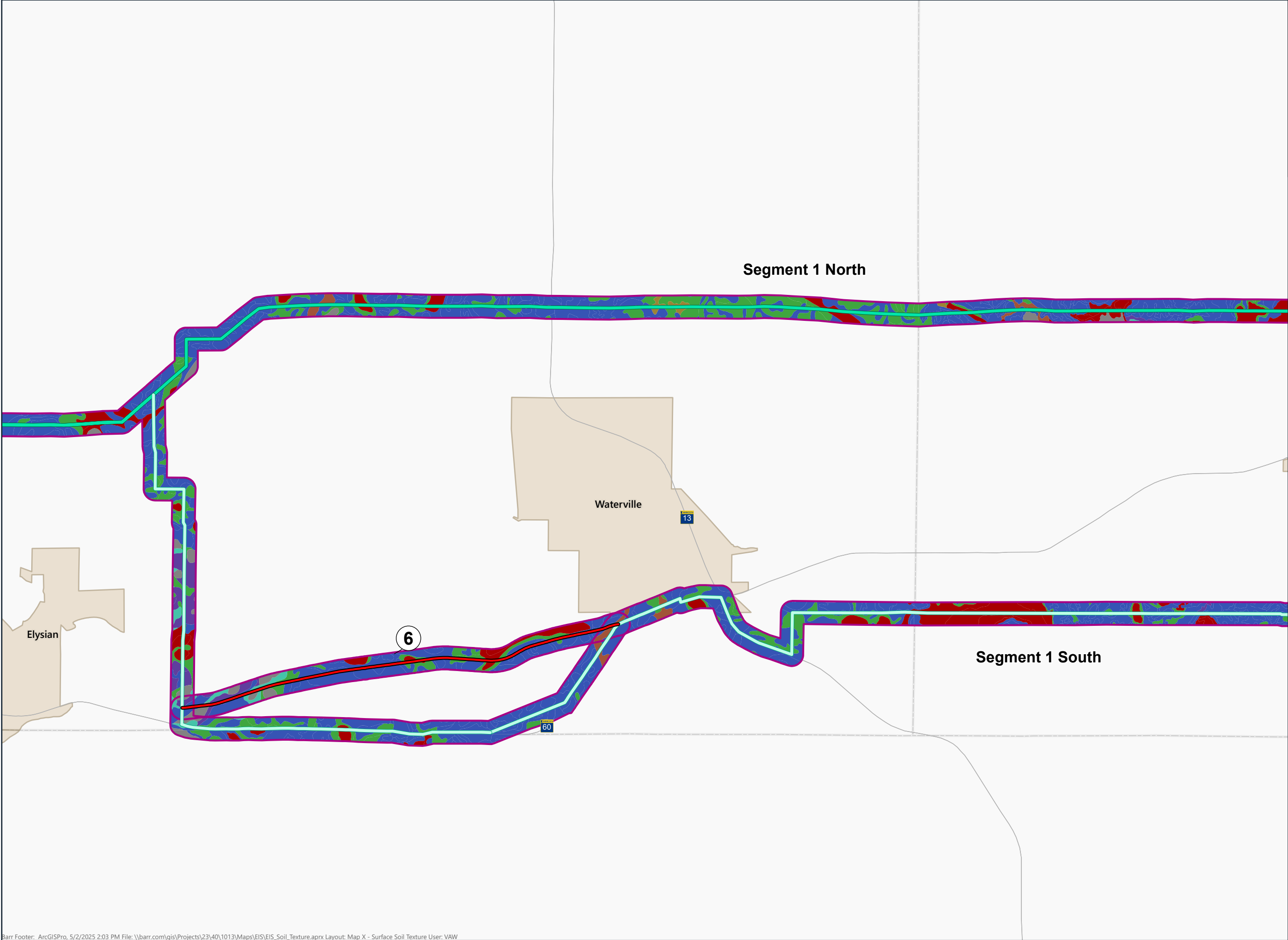


- Route Segment
- Segment 1 North
- Segment 1 South
- Other Segments
- Proposed Route Width
- Municipal Boundary

- Soil Surface Texture**
- Clay loam
 - Gravelly sandy loam
 - Loam
 - Loamy fine sand
 - Muck
 - Sandy loam
 - Silt loam
 - Silty clay
 - Silty clay loam
 - No Data

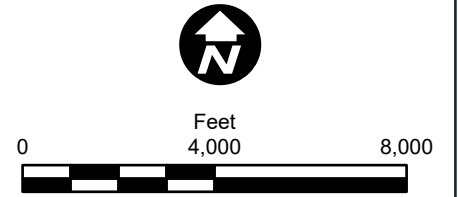


SEGMENT 1
SURFACE SOIL TEXTURE
Mankato - Mississippi River
Transmission Line Project

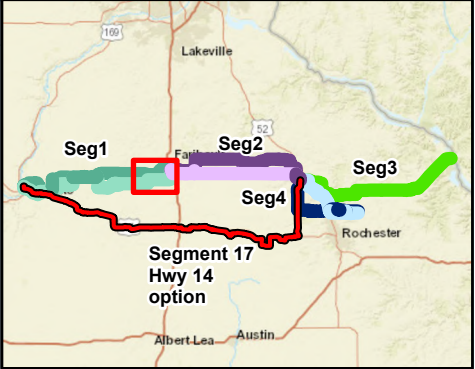
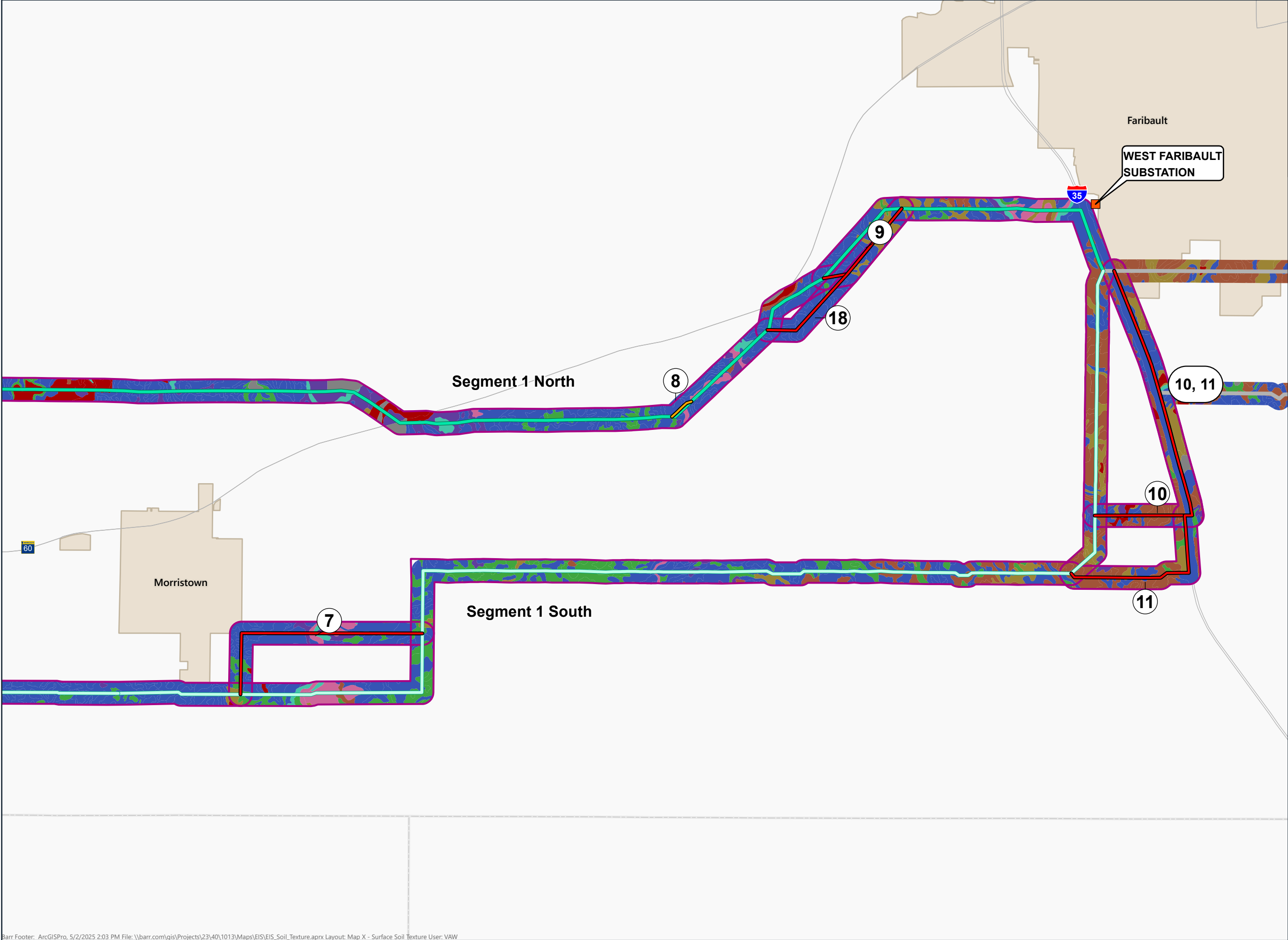


- Route Segment
- Segment 1 North
- Segment 1 South
- Other Segments
- Proposed Route Width
- Municipal Boundary

- Soil Surface Texture**
- Clay loam
 - Gravelly sandy loam
 - Loam
 - Muck
 - Sandy loam
 - Silt loam
 - Silty clay loam
 - No Data

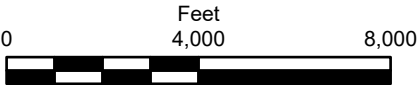


SEGMENT 1
SURFACE SOIL TEXTURE
Mankato - Mississippi River
Transmission Line Project



- Route Segment
- Alignment Alternative
- Segment 1 North
- Segment 1 South
- Other Segments
- Proposed Route Width
- Substation
- Municipal Boundary

- Soil Surface Texture**
- Clay loam
 - Fine sandy loam
 - Gravelly sandy loam
 - Loam
 - Muck
 - Sandy loam
 - Silt loam
 - Silty clay loam
 - No Data



SEGMENT 1
SURFACE SOIL TEXTURE
Mankato - Mississippi River
Transmission Line Project