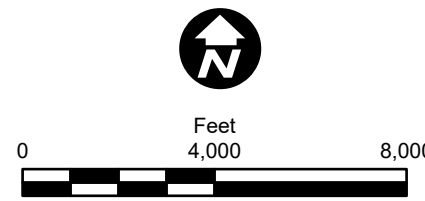
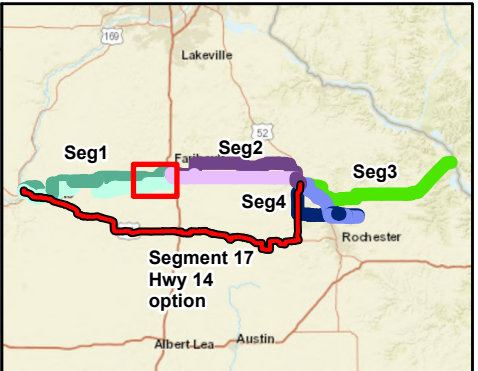
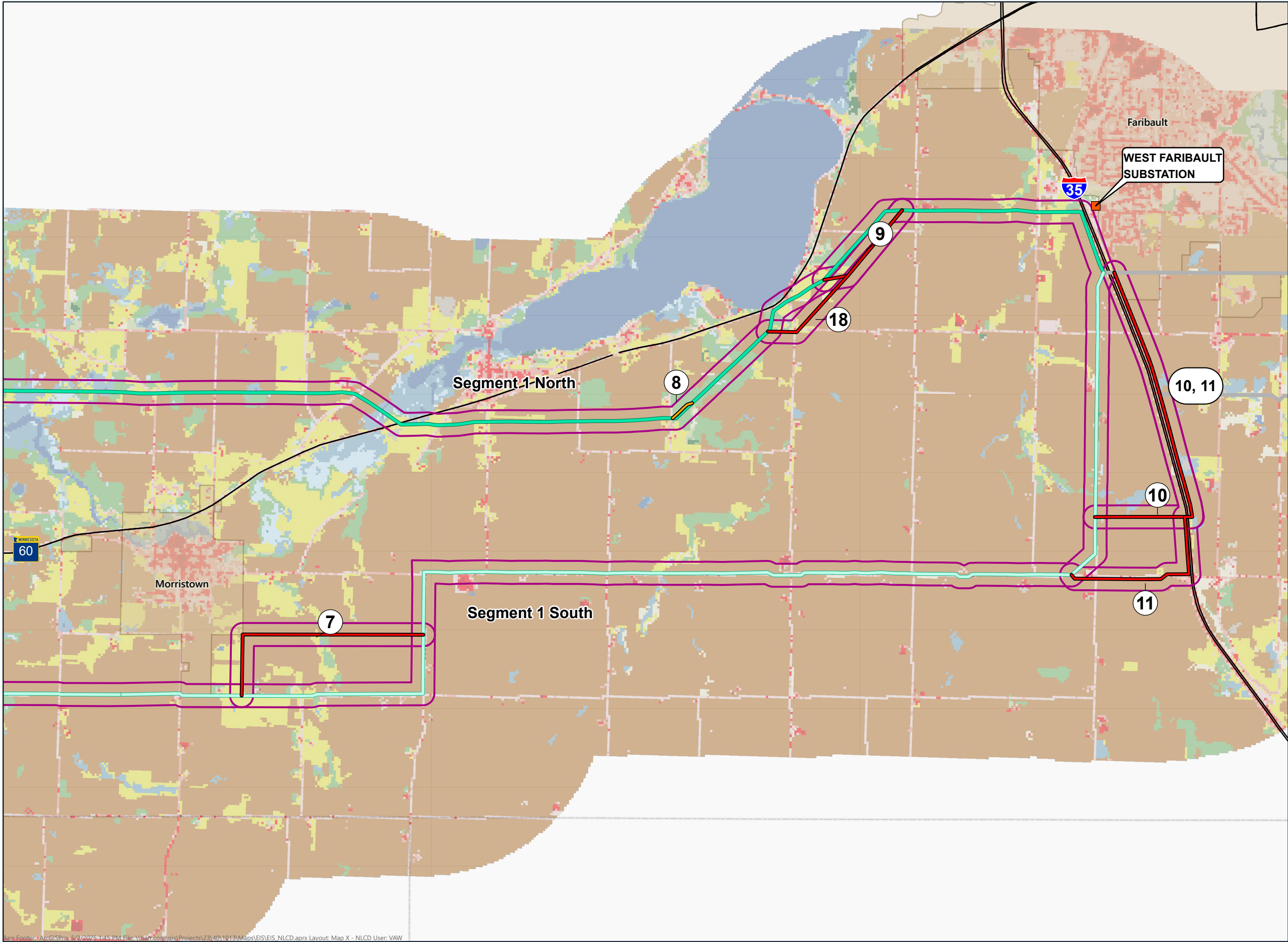


- Route Segment
- Segment 1 North
- Segment 1 South
- Other Segments
- Proposed Route Width
- Municipal Boundary

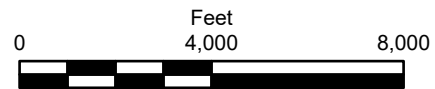
- National Land Cover Data**
- Open Water
 - Developed, Open Space
 - Developed, Low Intensity
 - Developed, Medium Intensity
 - Developed, High Intensity
 - Barren Land
 - Deciduous Forest
 - Evergreen Forest
 - Mixed Forest
 - Shrub/Scrub
 - Herbaceous
 - Hay/Pasture
 - Cultivated Crops
 - Woody Wetlands
 - Emergent Herbaceous Wetlands



**SEGMENT 1
NLCD**
Mankato - Mississippi River
Transmission Line Project



- Route Segment
 - Alignment Alternative
 - Segment 1 North
 - Segment 1 South
 - Other Segments
 - Proposed Route Width
 - Substation
 - Municipal Boundary
- National Land Cover Data**
- Open Water
 - Developed, Open Space
 - Developed, Low Intensity
 - Developed, Medium Intensity
 - Developed, High Intensity
 - Barren Land
 - Deciduous Forest
 - Evergreen Forest
 - Mixed Forest
 - Shrub/Scrub
 - Herbaceous
 - Hay/Pasture
 - Cultivated Crops
 - Woody Wetlands
 - Emergent Herbaceous Wetlands



**SEGMENT 1
NLCD**
Mankato - Mississippi River
Transmission Line Project