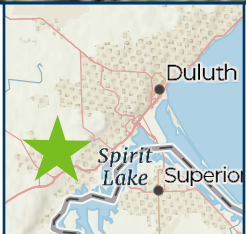




ESRI, HERE, Garmin, DeLorme, GeoEye, FAO, METI/NASA, USGS, EPA, Swire, Esri, USGS











- | | | | |
|---|---|---|--|
|  115 kV Transmission
(Single Circuit) |  Removed Transmission
(Realigned) |  Route Width |  Substation Expansion
Area |
|  230 kV Transmission
(Single Circuit) |  Existing Transmission |  Substation Construction
Limits | |

Figure 5
Hilltop Substation
Expansion

Feet
0 30 60 90

 **COMMERCE
DEPARTMENT**