



















| | | | | | |
|---|--|--|--|--|---|
|  Route Width |  115 kV Transmission (Double Circuit) |  Removed Transmission (Realigned) |  Project Substations |  Existing Transmission |  Park |
|  Relocated Distribution 115 kV |  230 kV Transmission (Single Circuit) |  Thermal Upgrades |  Non-Project Substations |  Pipelines |  Cemeteries |
|  Transmission (Single Circuit) | |  New Underground Fiber | |  Railway |  Waterbody (NHD) |
| | | | | |  Public Waters |

Figure 1
Project Location

Miles
0 0.25 0.5 0.75

 COMMERCE
DEPARTMENT