

**APPENDIX C – Project Notice, Request for Comment Letters,
and NHIS Review Request**

Project Notice and Request for Comment Letters

STATE OF COLORADO)
) AFFIDAVIT OF MAILING
COUNTY OF ARAPAHOE)


RE: 90 Day Notice of Intent by Dodge County Wind, LLC to Local Government Units
of the Route Permit Application for the Dodge County Wind, LLC
Transmission Line Project

MPUC Docket No. IP6981/CN-20-865 In the Matter of the Application of Dodge County
Wind, LLC for a Certificate of Need for the 170 MW Dodge County Wind Project and
Associated Facilities in Dodge, Mower and Steele Counties, Minnesota

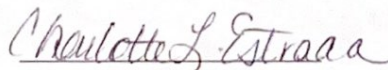
MPUC Docket No. IP6981/TL-20-867 In the Matter of the Application of Dodge County
Wind, LLC for a Route Permit for the 161 kV High-Voltage Transmission Line Associated
with the Dodge County Wind Project in Dodge and Mower Counties, Minnesota

Chelsea Anderson, being first duly sworn, disposes and states that on the 14th day of December
2020, she served the attached Local Government Units Letter and Project Map to all persons
on the attached Service List in compliance with Minn. Stat. § 216E.03, Subd. 3a by depositing
the same in an envelope, postage prepaid via United States Mail.


Chelsea Anderson



Subscribed and sworn to before me
this 15th day of December, 2020.


Notary

LGU	First Name	Last Name	Title	Address	City	State	Zip	County	Phone	Email
Ashland Township	Charlott	Wilhelm	Clerk	66339 State Hwy 56	Dodge Center	MN	55927	Dodge County	(507) 951-5459	
Ashland Township	Dale	Jensen	Supervisor	16900 650th St	Dodge Center	MN	55927	Dodge County	(507) 374-2628	
Ashland Township	Sheryl	Dohrmann	Treasurer	18045 680th St	Dodge Center	MN	55927	Dodge County	(507) 273-7015	
Ashland Township	Franklin	Peterson	Supervisor	68986 210th Ave	Hayfield	MN	55940	Dodge County	(507) 951-1470	
Ashland Township	Jim	Checkel	Chair	64265 220th Ave	Kasson	MN	55944	Dodge County	(507) 696-0933	
Dodge County Government	Jim	Elmquist	County Administrator	721 Main Street North, Dept. 31	Mantorville	MN	55955	Dodge County	(507) 635-6239	
Dodge County Government	Mark	Gamm	Environmental Services Director	721 Main Street North, Dept. 123	Mantorville	MN	55955	Dodge County	(507) 635-6272	mark.gamm@co.dodge.mn.us
Dodge County Soil & Water District	David	Livingston	Secretary	67432 State Hwy 56	Dodge Center	MN	55927	Dodge County	(507) 374-6876	
Dodge County Soil & Water District	Glenn	Hahn	Treasurer	24402 Dodge/Mower Rd	Sargeant	MN	55973	Dodge County	(507) 365-8608	
Hayfield Township	Roger	Kruger	Chair	18187 710th St	Hayfield	MN	55940	Dodge County	(507) 477-2479	
Hayfield Township	Karen	Johnson	Clerk	17687 740th St	Hayfield	MN	55940	Dodge County	(507) 951-9973	
Hayfield Township	Ronald	Behounek	Supervisor	21042 710th St	Hayfield	MN	55940	Dodge County	(507) 477-2363	
Hayfield Township	Eric	Caspers	Supervisor	16926 739th St	Hayfield	MN	55940	Dodge County	(563) 590-6228	
Hayfield Township	Randy	Benson	Treasurer	21404 Dodge/Mower Rd	Sargeant	MN	55973	Dodge County	(507) 477-2100	
Mower County Government	Trish	Harren	County Administrator	Government Center, 1st Floor 201 1st Street NE, Suite 9	Austin	MN	55912	Mower County	(507) 437-9459	
Mower County Government	Angle	Lipelt	Environmental Services Supervisor	1105 8th Ave NE	Austin	MN	55912	Mower County	(507) 437-7718	
Mower County Soil & Water District	Justin	Hanson	District Manager	1408 21st Ave NW	Austin	MN	55912	Mower County	(507) 434-2603	
Pleasant Valley Township	Lonnie	Wendt	Chair	70325 325th St	Grand Meadow	MN	55936	Mower County	(507) 273-6899	ish24.15@juno.com
Pleasant Valley Township	John	Thompson	Treasurer/Clerk	30591 700th Ave	Grand Meadow	MN	55936	Mower County	(507) 319-6354	rkuhlman727@gmail.com
Pleasant Valley Township	Brian	Meyerhofer	Supervisor	32325 730th Ave	Racine	MN	55967	Mower County	(507) 273-7355	btmeyerhofer@gmail.com
Pleasant Valley Township	Robert	Kuhlman	Supervisor	31443 727th Ave	Racine	MN	55967	Mower County	(507) 273-7932	wendtl45@gmail.com
Ripley Township	Donny	Smith	Chair	10283 685th St	Blooming Prairie	MN	55917	Dodge County	(507) 261-1854	
Ripley Township	Roger	Toquam	Supervisor	68707 130th Ave	Blooming Prairie	MN	55917	Dodge County	(507) 456-4647	
Ripley Township	Patricia	Simonette	Clerk	64124 120th Ave	Claremont	MN	55924	Dodge County	(507) 951-0419	
Ripley Township	John	Simonette	Supervisor	64124 120th Ave	Claremont	MN	55924	Dodge County	(507) 951-3725	
Ripley Township	Mitch	Hallaway	Treasurer	14878 650th St	Claremont	MN	55924	Dodge County	(507) 458-5165	
Sargeant Township	Kelsey	Gronseth	Clerk	32183 680th Ave	Dexter	MN	55926	Mower County	(507) 993-4107	KEELSEYGRONSETH@gmail.com
Sargeant Township	Jerry	Siemers	Supervisor	65504 290th Street	Dexter	MN	55926	Mower County	(507) 251-2587	geraldsiemers66@gmail.com
Sargeant Township	Rande	Gronseth	Chair	23185 Dodge/Mower Rd	Sargeant	MN	55973	Mower County	(507) 251-1599	rigronseth@gmail.com
Sargeant Township	Chris	Nielsen	Supervisor	33854 630th Ave	Sargeant	MN	55973	Mower County	(507) 251-2120	chrisnielsen63@gmail.com
Sargeant Township	Jill	Nielsen	Treasurer	33854 630th Ave	Sargeant	MN	55973	Mower County	(507) 251-2121	jillnielsen54@gmail.com
Vernon Township	Tony	Bauer	Chair	73481 270th Ave	Hayfield	MN	55940	Dodge County	(507) 993-7195	
Vernon Township	Glenn	Hahn	Supervisor	74799 250th Ave	Hayfield	MN	55940	Dodge County	(507) 365-8608	
Vernon Township	Orin	Johnson	Supervisor	72295 240th Ave	Hayfield	MN	55940	Dodge County	(507) 365-8057	
Vernon Township	Larry	Leutink	Treasurer	73584 260th Ave	Hayfield	MN	55940	Dodge County	(507) 365-8146	
Vernon Township	Wendy	Edgar	Clerk	75794 250th Ave	Sargeant	MN	55973	Dodge County	(507) 251-7621	
Waltham Township	Todd	Hoebing	Supervisor	56757 300th Street	Austin	MN	55912	Mower County	(507) 271-3438	Th.safetyman@gmail.com
Waltham Township	Eugene	Anderson	Chair	30111 620th Avenue	Waltham	MN	55982	Mower County	(507) 440-8650	
Waltham Township	Amanda	Kiefer	Clerk	59672 327th Street	Waltham	MN	55982	Mower County	(612) 490-8503	walthamtownship@hotmail.com
Waltham Township	Ross	Anderson	Supervisor	31722 610th Avenue	Waltham	MN	55982	Mower County	(507) 438-7524	
Waltham Township	Kim	Glover	Treasurer	30555 570th Avenue	Waltham	MN	55982	Mower County	(507) 475-0406	jkglover64@gmail.com

December 14, 2021

Amanda Kiefer
Waltham Township Clerk
59672 327th Street
Waltham, MN 55982

Re: Notification of Future Route Permit Application for the Proposed 161 kilovolt Dodge County Wind Transmission Line and Associated Facilities in Dodge County and Mower County, Minnesota

Dear Amanda Kiefer,

In accordance with Minnesota Statutes § 216E.03, subdivision 3a., Dodge County Wind, LLC (“Dodge County Wind”) is providing this notice to each local unit of government within the proposed route of the Dodge County Wind transmission line. Dodge County Wind is preparing a Route Permit Application to submit to the Minnesota Public Utilities Commission for the Dodge County Wind Transmission Line, a 161 kilovolt (“kV”) transmission line project from the proposed Dodge County Wind Facility located in the southwest quadrant of Dodge County to the Great River Energy Pleasant Valley Substation. The Dodge County Wind transmission line will be approximately 26 miles in length, and is needed to interconnect wind facilities to the electric grid. Enclosed is a map showing the area for the proposed transmission route.

Minnesota Statutes § 216E.03, subdivision 3b provides local units of government the opportunity to request a consultation meeting regarding the Dodge County Wind Transmission Line. If you would like to request a meeting, please contact me at 561-694-3392 or Mark.Lennox@nee.com. You can also contact Kimberly Dickey at 319-536-4891 or Kimberly.Dickey@nee.com or David Gil at 561-304-5201 or David.Gil@nee.com.

Dodge County Wind appreciates your participation in this process and looks forward to working with you.

While Dodge County Wind sent this same notification postmarked December 11, 2020, out of an abundance of caution to ensure the notification reaches you, we are sending this second notification.

Sincerely,



Mark Lennox
Senior Project Manager Development
Dodge County Wind, LLC
Enclosure: Figure 1 - Proposed Transmission Route Map

Figure 1 - Proposed Transmission Route Map

December 14, 2021

Angie Lipelt
Mower County Government Environmental Services Supervisor
1105 8th Avenue NE
Austin, MN 55912

Re: Notification of Future Route Permit Application for the Proposed 161 kilovolt Dodge County Wind Transmission Line and Associated Facilities in Dodge County and Mower County, Minnesota

Dear Angie Lipelt,

In accordance with Minnesota Statutes § 216E.03, subdivision 3a., Dodge County Wind, LLC (“Dodge County Wind”) is providing this notice to each local unit of government within the proposed route of the Dodge County Wind transmission line. Dodge County Wind is preparing a Route Permit Application to submit to the Minnesota Public Utilities Commission for the Dodge County Wind Transmission Line, a 161 kilovolt (“kV”) transmission line project from the proposed Dodge County Wind Facility located in the southwest quadrant of Dodge County to the Great River Energy Pleasant Valley Substation. The Dodge County Wind transmission line will be approximately 26 miles in length, and is needed to interconnect wind facilities to the electric grid. Enclosed is a map showing the area for the proposed transmission route.

Minnesota Statutes § 216E.03, subdivision 3b provides local units of government the opportunity to request a consultation meeting regarding the Dodge County Wind Transmission Line. If you would like to request a meeting, please contact me at 561-694-3392 or Mark.Lennox@nee.com. You can also contact Kimberly Dickey at 319-536-4891 or Kimberly.Dickey@nee.com or David Gil at 561-304-5201 or David.Gil@nee.com.

Dodge County Wind appreciates your participation in this process and looks forward to working with you.

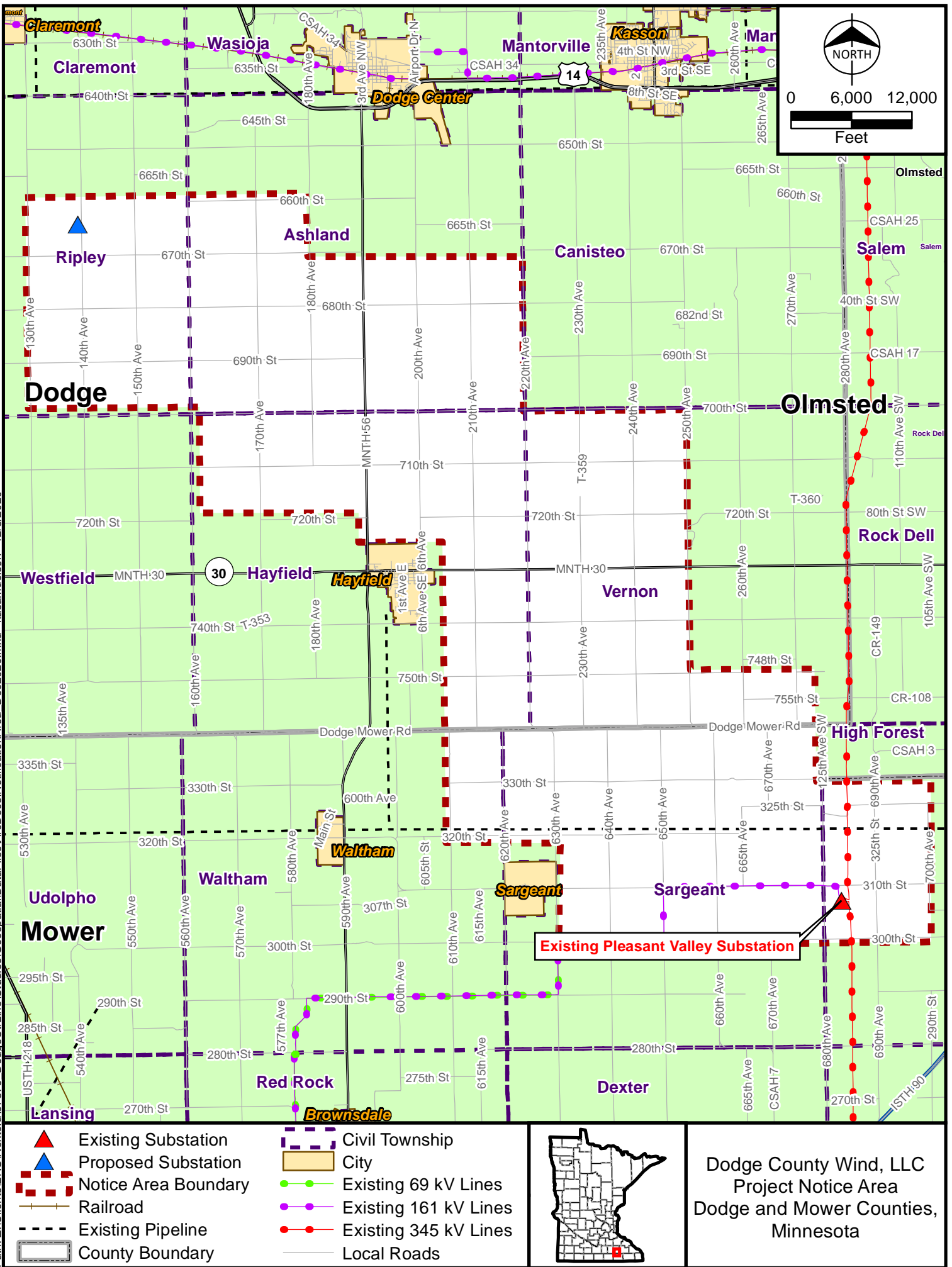
While Dodge County Wind sent this same notification postmarked December 11, 2020, out of an abundance of caution to ensure the notification reaches you, we are sending this second notification.

Sincerely,



Mark Lennox
Senior Project Manager Development
Dodge County Wind, LLC
Enclosure: Figure 1 - Proposed Transmission Route Map

Figure 1 - Proposed Transmission Route Map



December 14, 2021

Brian Meyerhofer
Pleasant Valley Township Supervisor
32325 730th Avenue
Racine, MN 55967

Re: Notification of Future Route Permit Application for the Proposed 161 kilovolt Dodge County Wind Transmission Line and Associated Facilities in Dodge County and Mower County, Minnesota

Dear Brian Meyerhofer,

In accordance with Minnesota Statutes § 216E.03, subdivision 3a., Dodge County Wind, LLC (“Dodge County Wind”) is providing this notice to each local unit of government within the proposed route of the Dodge County Wind transmission line. Dodge County Wind is preparing a Route Permit Application to submit to the Minnesota Public Utilities Commission for the Dodge County Wind Transmission Line, a 161 kilovolt (“kV”) transmission line project from the proposed Dodge County Wind Facility located in the southwest quadrant of Dodge County to the Great River Energy Pleasant Valley Substation. The Dodge County Wind transmission line will be approximately 26 miles in length, and is needed to interconnect wind facilities to the electric grid. Enclosed is a map showing the area for the proposed transmission route.

Minnesota Statutes § 216E.03, subdivision 3b provides local units of government the opportunity to request a consultation meeting regarding the Dodge County Wind Transmission Line. If you would like to request a meeting, please contact me at 561-694-3392 or Mark.Lennox@nee.com. You can also contact Kimberly Dickey at 319-536-4891 or Kimberly.Dickey@nee.com or David Gil at 561-304-5201 or David.Gil@nee.com.

Dodge County Wind appreciates your participation in this process and looks forward to working with you.

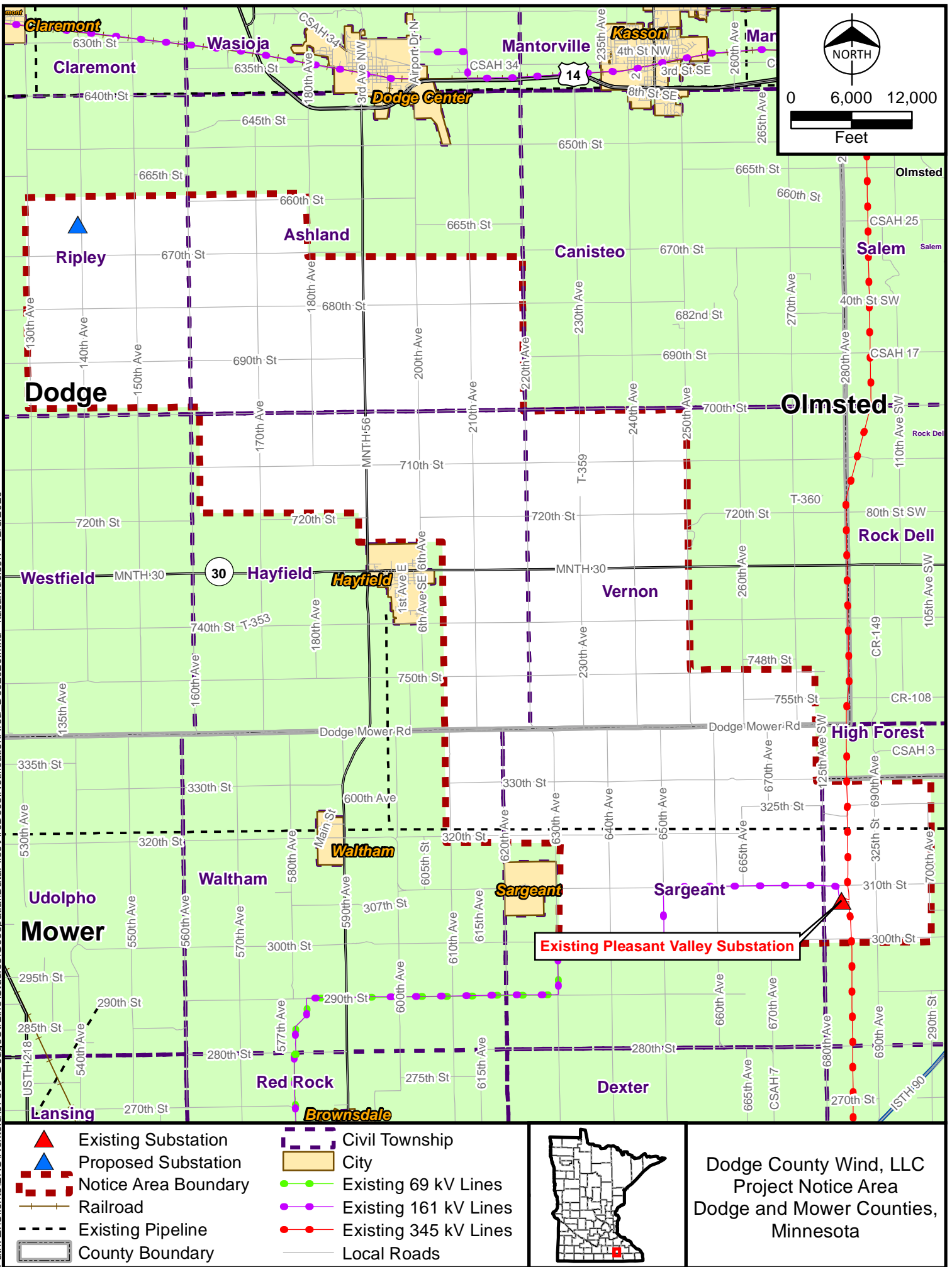
While Dodge County Wind sent this same notification postmarked December 11, 2020, out of an abundance of caution to ensure the notification reaches you, we are sending this second notification.

Sincerely,



Mark Lennox
Senior Project Manager Development
Dodge County Wind, LLC
Enclosure: Figure 1 - Proposed Transmission Route Map

Figure 1 - Proposed Transmission Route Map



December 14, 2021

Charlott Wilhelm
Ashland Township Clerk
66339 State Highway 56
Dodge Center, MN 55927

Re: Notification of Future Route Permit Application for the Proposed 161 kilovolt Dodge County Wind Transmission Line and Associated Facilities in Dodge County and Mower County, Minnesota

Dear Charlott Wilhelm,

In accordance with Minnesota Statutes § 216E.03, subdivision 3a., Dodge County Wind, LLC (“Dodge County Wind”) is providing this notice to each local unit of government within the proposed route of the Dodge County Wind transmission line. Dodge County Wind is preparing a Route Permit Application to submit to the Minnesota Public Utilities Commission for the Dodge County Wind Transmission Line, a 161 kilovolt (“kV”) transmission line project from the proposed Dodge County Wind Facility located in the southwest quadrant of Dodge County to the Great River Energy Pleasant Valley Substation. The Dodge County Wind transmission line will be approximately 26 miles in length, and is needed to interconnect wind facilities to the electric grid. Enclosed is a map showing the area for the proposed transmission route.

Minnesota Statutes § 216E.03, subdivision 3b provides local units of government the opportunity to request a consultation meeting regarding the Dodge County Wind Transmission Line. If you would like to request a meeting, please contact me at 561-694-3392 or Mark.Lennox@nee.com. You can also contact Kimberly Dickey at 319-536-4891 or Kimberly.Dickey@nee.com or David Gil at 561-304-5201 or David.Gil@nee.com.

Dodge County Wind appreciates your participation in this process and looks forward to working with you.

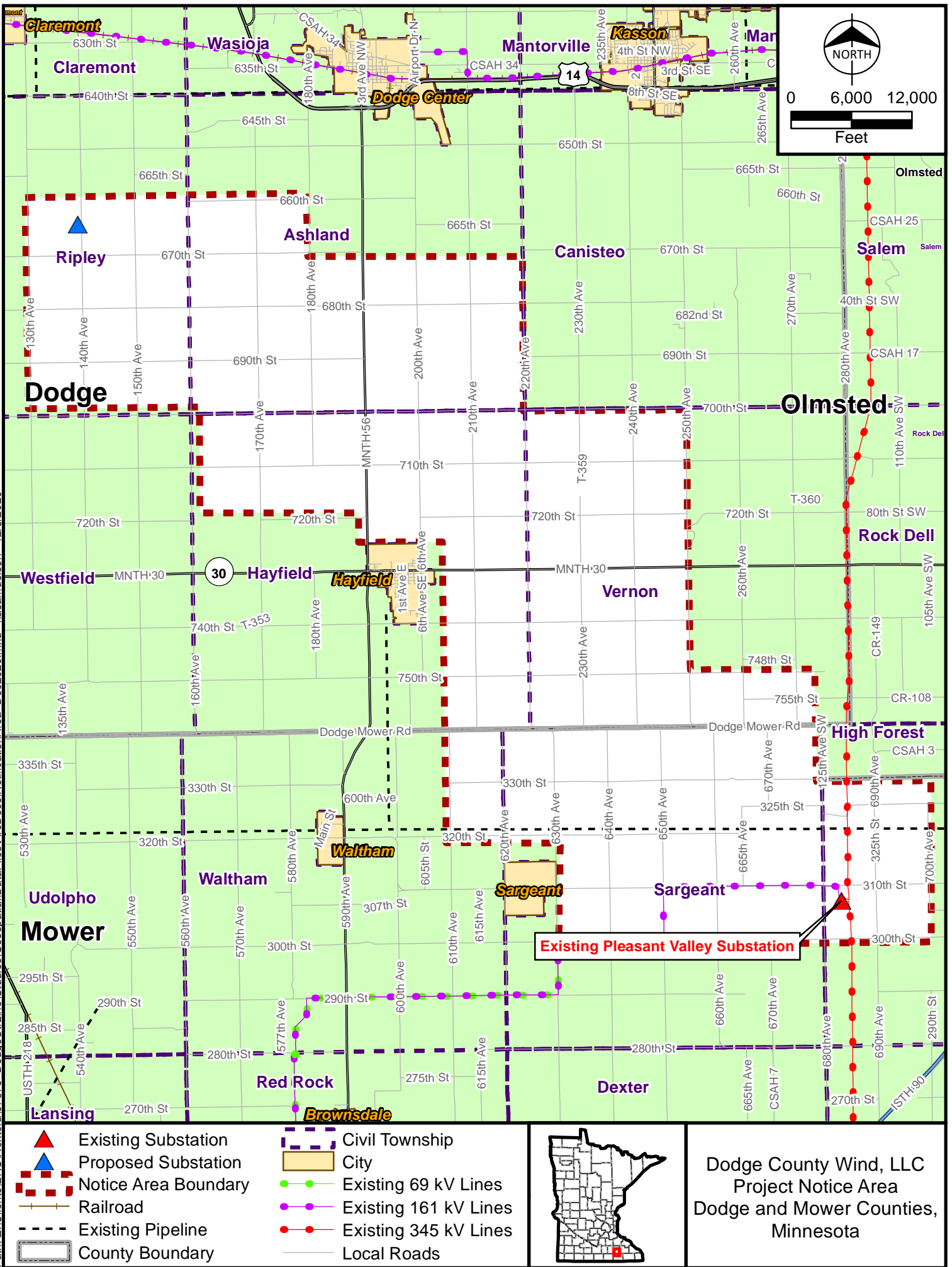
While Dodge County Wind sent this same notification postmarked December 11, 2020, out of an abundance of caution to ensure the notification reaches you, we are sending this second notification.

Sincerely,



Mark Lennox
Senior Project Manager Development
Dodge County Wind, LLC
Enclosure: Figure 1 - Proposed Transmission Route Map

Figure 1 - Proposed Transmission Route Map



December 14, 2021

Chris Nielsen
Sargeant Township Supervisor
33854 630th Avenue
Sargeant, MN 55973

Re: Notification of Future Route Permit Application for the Proposed 161 kilovolt Dodge County Wind Transmission Line and Associated Facilities in Dodge County and Mower County, Minnesota

Dear Chris Nielsen,

In accordance with Minnesota Statutes § 216E.03, subdivision 3a., Dodge County Wind, LLC (“Dodge County Wind”) is providing this notice to each local unit of government within the proposed route of the Dodge County Wind transmission line. Dodge County Wind is preparing a Route Permit Application to submit to the Minnesota Public Utilities Commission for the Dodge County Wind Transmission Line, a 161 kilovolt (“kV”) transmission line project from the proposed Dodge County Wind Facility located in the southwest quadrant of Dodge County to the Great River Energy Pleasant Valley Substation. The Dodge County Wind transmission line will be approximately 26 miles in length, and is needed to interconnect wind facilities to the electric grid. Enclosed is a map showing the area for the proposed transmission route.

Minnesota Statutes § 216E.03, subdivision 3b provides local units of government the opportunity to request a consultation meeting regarding the Dodge County Wind Transmission Line. If you would like to request a meeting, please contact me at 561-694-3392 or Mark.Lennox@nee.com. You can also contact Kimberly Dickey at 319-536-4891 or Kimberly.Dickey@nee.com or David Gil at 561-304-5201 or David.Gil@nee.com.

Dodge County Wind appreciates your participation in this process and looks forward to working with you.

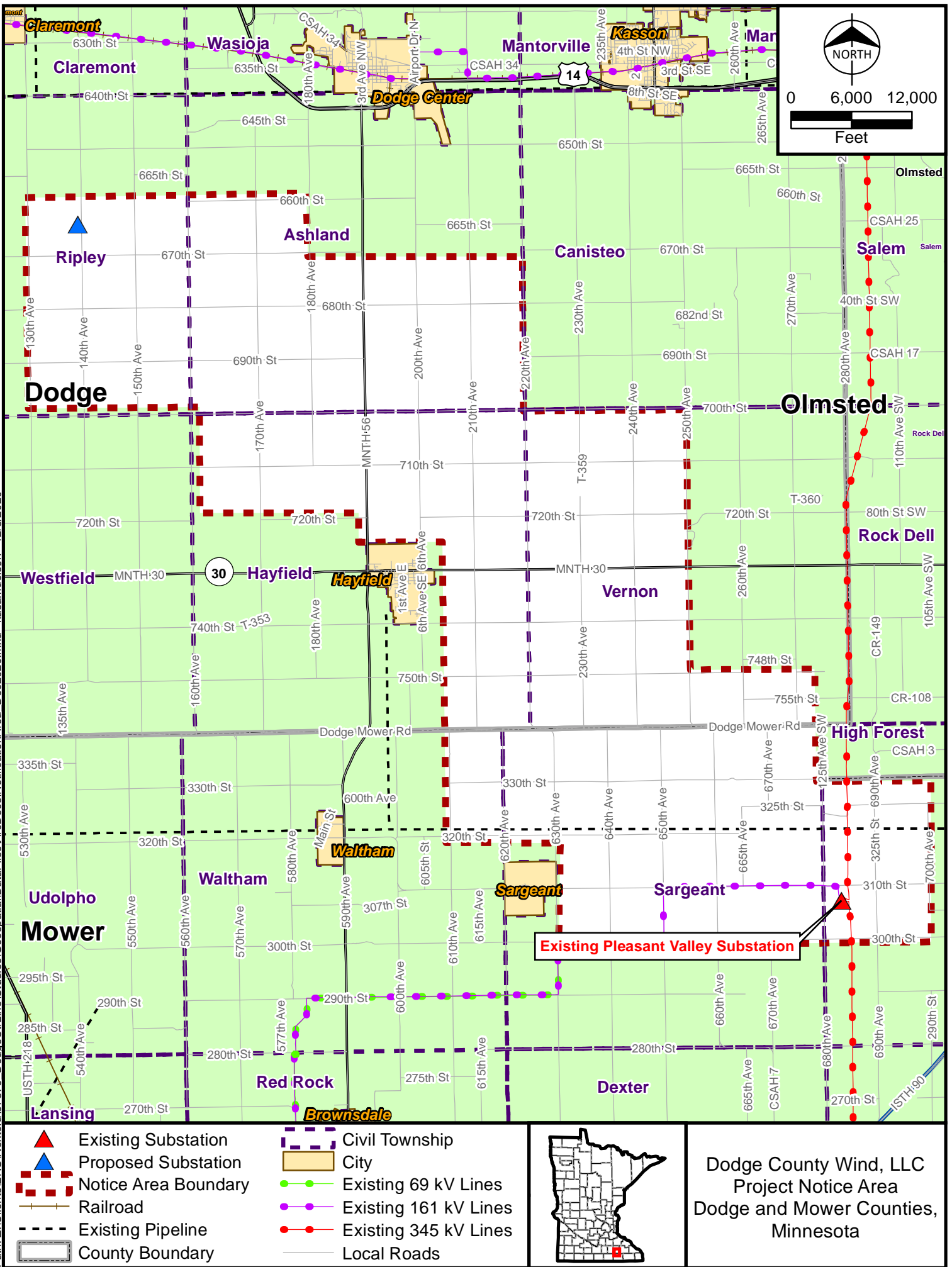
While Dodge County Wind sent this same notification postmarked December 11, 2020, out of an abundance of caution to ensure the notification reaches you, we are sending this second notification.

Sincerely,



Mark Lennox
Senior Project Manager Development
Dodge County Wind, LLC
Enclosure: Figure 1 - Proposed Transmission Route Map

Figure 1 - Proposed Transmission Route Map



December 14, 2021

Dale Jensen
Ashland Township Supervisor
16900 650th Street
Dodge Center, MN 55927

Re: Notification of Future Route Permit Application for the Proposed 161 kilovolt Dodge County Wind Transmission Line and Associated Facilities in Dodge County and Mower County, Minnesota

Dear Dale Jensen,

In accordance with Minnesota Statutes § 216E.03, subdivision 3a., Dodge County Wind, LLC (“Dodge County Wind”) is providing this notice to each local unit of government within the proposed route of the Dodge County Wind transmission line. Dodge County Wind is preparing a Route Permit Application to submit to the Minnesota Public Utilities Commission for the Dodge County Wind Transmission Line, a 161 kilovolt (“kV”) transmission line project from the proposed Dodge County Wind Facility located in the southwest quadrant of Dodge County to the Great River Energy Pleasant Valley Substation. The Dodge County Wind transmission line will be approximately 26 miles in length, and is needed to interconnect wind facilities to the electric grid. Enclosed is a map showing the area for the proposed transmission route.

Minnesota Statutes § 216E.03, subdivision 3b provides local units of government the opportunity to request a consultation meeting regarding the Dodge County Wind Transmission Line. If you would like to request a meeting, please contact me at 561-694-3392 or Mark.Lennox@nee.com. You can also contact Kimberly Dickey at 319-536-4891 or Kimberly.Dickey@nee.com or David Gil at 561-304-5201 or David.Gil@nee.com.

Dodge County Wind appreciates your participation in this process and looks forward to working with you.

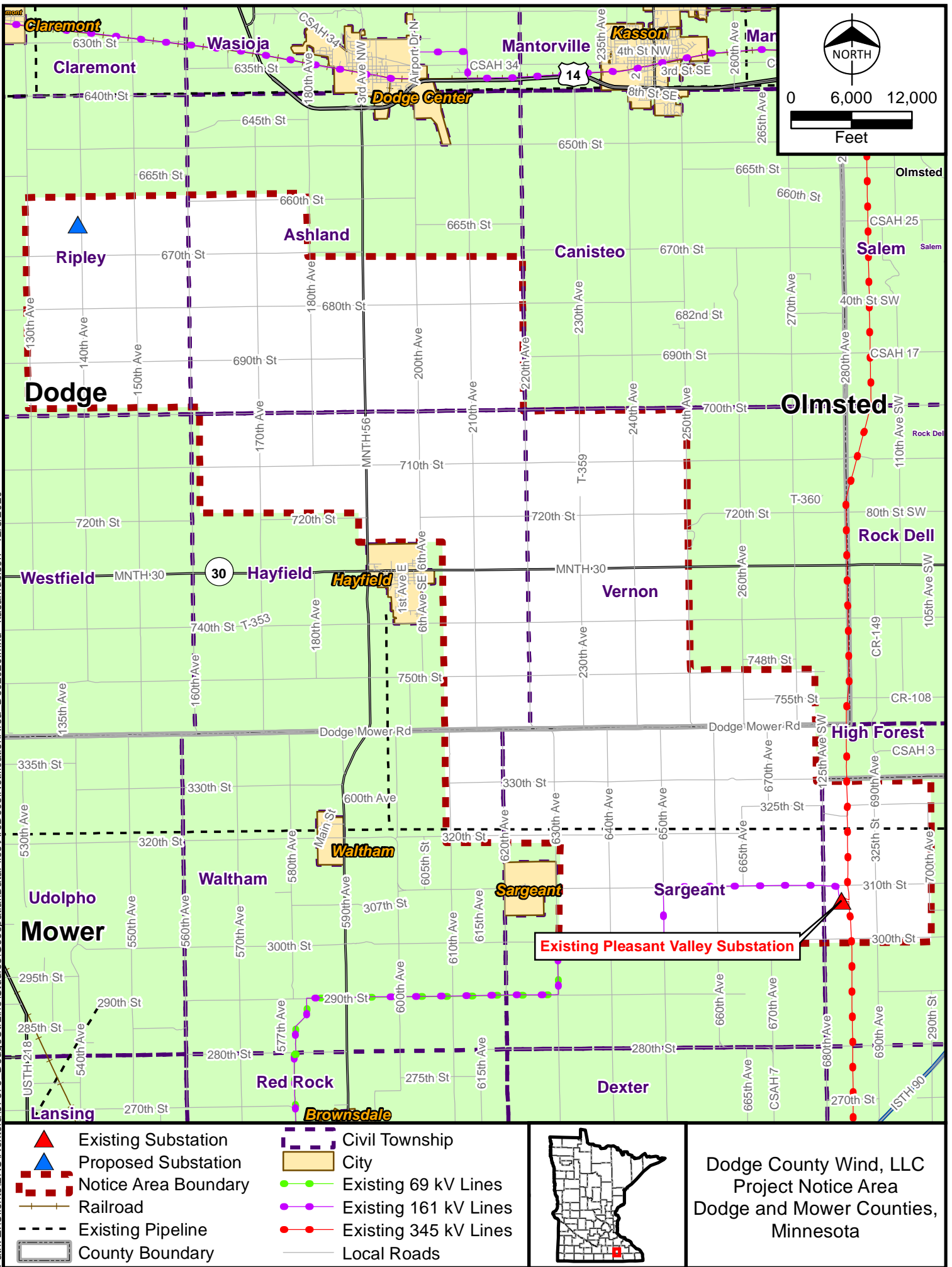
While Dodge County Wind sent this same notification postmarked December 11, 2020, out of an abundance of caution to ensure the notification reaches you, we are sending this second notification.

Sincerely,



Mark Lennox
Senior Project Manager Development
Dodge County Wind, LLC
Enclosure: Figure 1 - Proposed Transmission Route Map

Figure 1 - Proposed Transmission Route Map



December 14, 2021

David Livingston
Dodge County Soil and Water Secretary
67432 State Highway 56
Dodge Center, MN 55927

Re: Notification of Future Route Permit Application for the Proposed 161 kilovolt Dodge County Wind Transmission Line and Associated Facilities in Dodge County and Mower County, Minnesota

Dear David Livingston,

In accordance with Minnesota Statutes § 216E.03, subdivision 3a., Dodge County Wind, LLC (“Dodge County Wind”) is providing this notice to each local unit of government within the proposed route of the Dodge County Wind transmission line. Dodge County Wind is preparing a Route Permit Application to submit to the Minnesota Public Utilities Commission for the Dodge County Wind Transmission Line, a 161 kilovolt (“kV”) transmission line project from the proposed Dodge County Wind Facility located in the southwest quadrant of Dodge County to the Great River Energy Pleasant Valley Substation. The Dodge County Wind transmission line will be approximately 26 miles in length, and is needed to interconnect wind facilities to the electric grid. Enclosed is a map showing the area for the proposed transmission route.

Minnesota Statutes § 216E.03, subdivision 3b provides local units of government the opportunity to request a consultation meeting regarding the Dodge County Wind Transmission Line. If you would like to request a meeting, please contact me at 561-694-3392 or Mark.Lennox@nee.com. You can also contact Kimberly Dickey at 319-536-4891 or Kimberly.Dickey@nee.com or David Gil at 561-304-5201 or David.Gil@nee.com.

Dodge County Wind appreciates your participation in this process and looks forward to working with you.

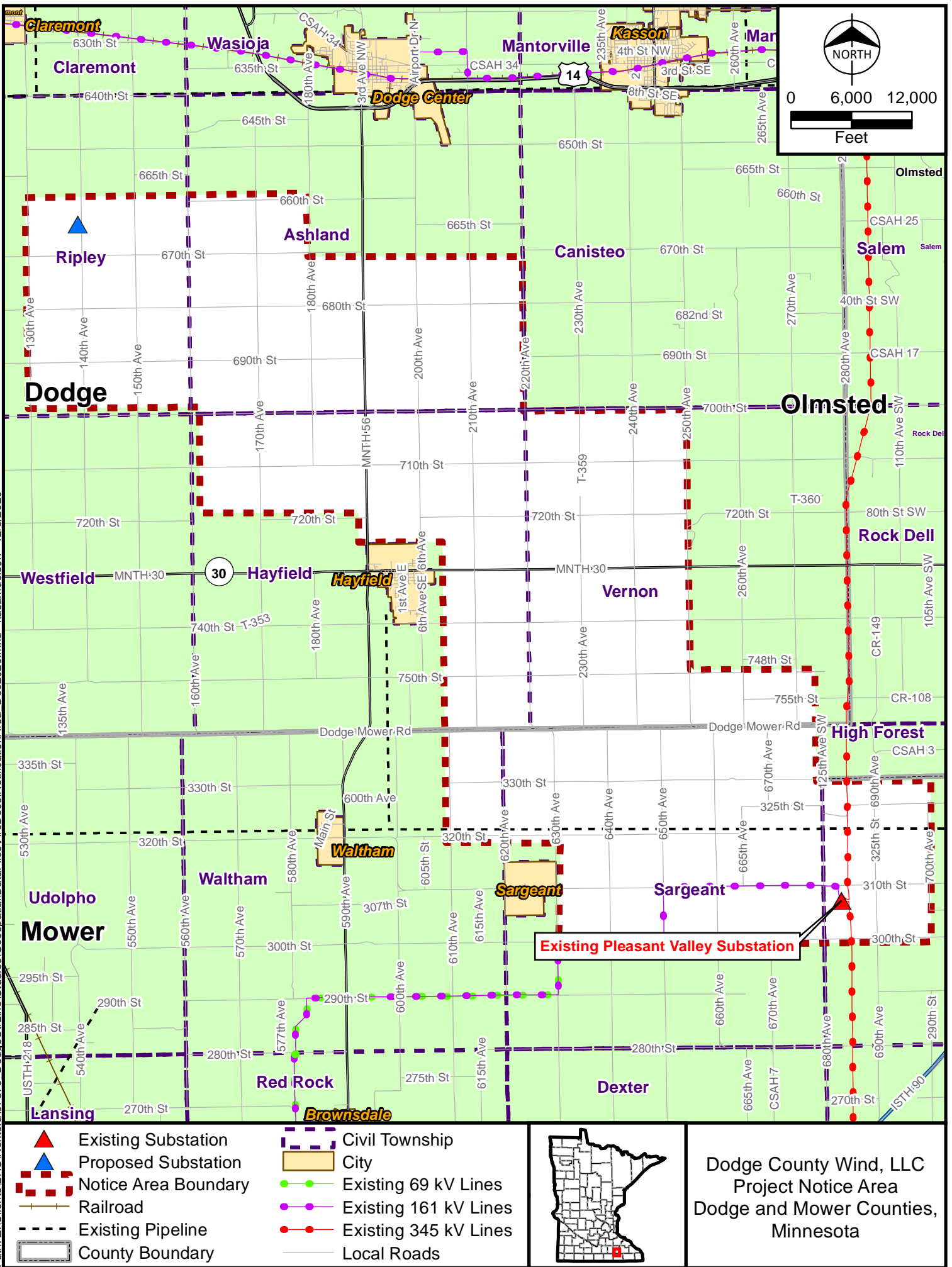
While Dodge County Wind sent this same notification postmarked December 11, 2020, out of an abundance of caution to ensure the notification reaches you, we are sending this second notification.

Sincerely,



Mark Lennox
Senior Project Manager Development
Dodge County Wind, LLC
Enclosure: Figure 1 - Proposed Transmission Route Map

Figure 1 - Proposed Transmission Route Map



December 14, 2021

Donny Smith
Ripley Township Chair
10283 685th Street
Blooming Prairie, MN 55917

Re: Notification of Future Route Permit Application for the Proposed 161 kilovolt Dodge County Wind Transmission Line and Associated Facilities in Dodge County and Mower County, Minnesota

Dear Donny Smith,

In accordance with Minnesota Statutes § 216E.03, subdivision 3a., Dodge County Wind, LLC (“Dodge County Wind”) is providing this notice to each local unit of government within the proposed route of the Dodge County Wind transmission line. Dodge County Wind is preparing a Route Permit Application to submit to the Minnesota Public Utilities Commission for the Dodge County Wind Transmission Line, a 161 kilovolt (“kV”) transmission line project from the proposed Dodge County Wind Facility located in the southwest quadrant of Dodge County to the Great River Energy Pleasant Valley Substation. The Dodge County Wind transmission line will be approximately 26 miles in length, and is needed to interconnect wind facilities to the electric grid. Enclosed is a map showing the area for the proposed transmission route.

Minnesota Statutes § 216E.03, subdivision 3b provides local units of government the opportunity to request a consultation meeting regarding the Dodge County Wind Transmission Line. If you would like to request a meeting, please contact me at 561-694-3392 or Mark.Lennox@nee.com. You can also contact Kimberly Dickey at 319-536-4891 or Kimberly.Dickey@nee.com or David Gil at 561-304-5201 or David.Gil@nee.com.

Dodge County Wind appreciates your participation in this process and looks forward to working with you.

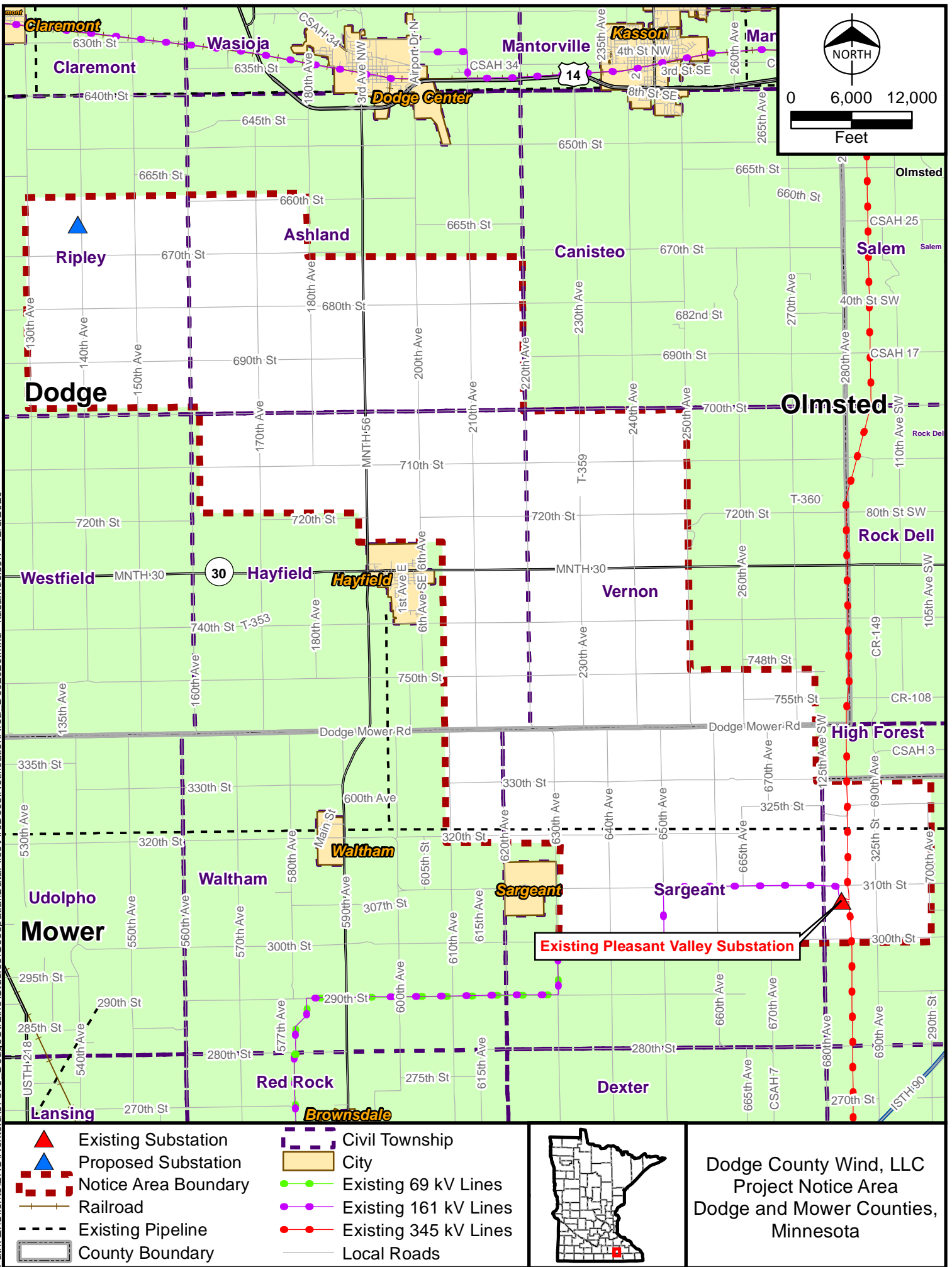
While Dodge County Wind sent this same notification postmarked December 11, 2020, out of an abundance of caution to ensure the notification reaches you, we are sending this second notification.

Sincerely,



Mark Lennox
Senior Project Manager Development
Dodge County Wind, LLC
Enclosure: Figure 1 - Proposed Transmission Route Map

Figure 1 - Proposed Transmission Route Map



December 14, 2021

Eric Caspers
Hayfield Township Supervisor
16926 739th Street
Hayfield, MN 55940

Re: Notification of Future Route Permit Application for the Proposed 161 kilovolt Dodge County Wind Transmission Line and Associated Facilities in Dodge County and Mower County, Minnesota

Dear Eric Caspers,

In accordance with Minnesota Statutes § 216E.03, subdivision 3a., Dodge County Wind, LLC (“Dodge County Wind”) is providing this notice to each local unit of government within the proposed route of the Dodge County Wind transmission line. Dodge County Wind is preparing a Route Permit Application to submit to the Minnesota Public Utilities Commission for the Dodge County Wind Transmission Line, a 161 kilovolt (“kV”) transmission line project from the proposed Dodge County Wind Facility located in the southwest quadrant of Dodge County to the Great River Energy Pleasant Valley Substation. The Dodge County Wind transmission line will be approximately 26 miles in length, and is needed to interconnect wind facilities to the electric grid. Enclosed is a map showing the area for the proposed transmission route.

Minnesota Statutes § 216E.03, subdivision 3b provides local units of government the opportunity to request a consultation meeting regarding the Dodge County Wind Transmission Line. If you would like to request a meeting, please contact me at 561-694-3392 or Mark.Lennox@nee.com. You can also contact Kimberly Dickey at 319-536-4891 or Kimberly.Dickey@nee.com or David Gil at 561-304-5201 or David.Gil@nee.com.

Dodge County Wind appreciates your participation in this process and looks forward to working with you.

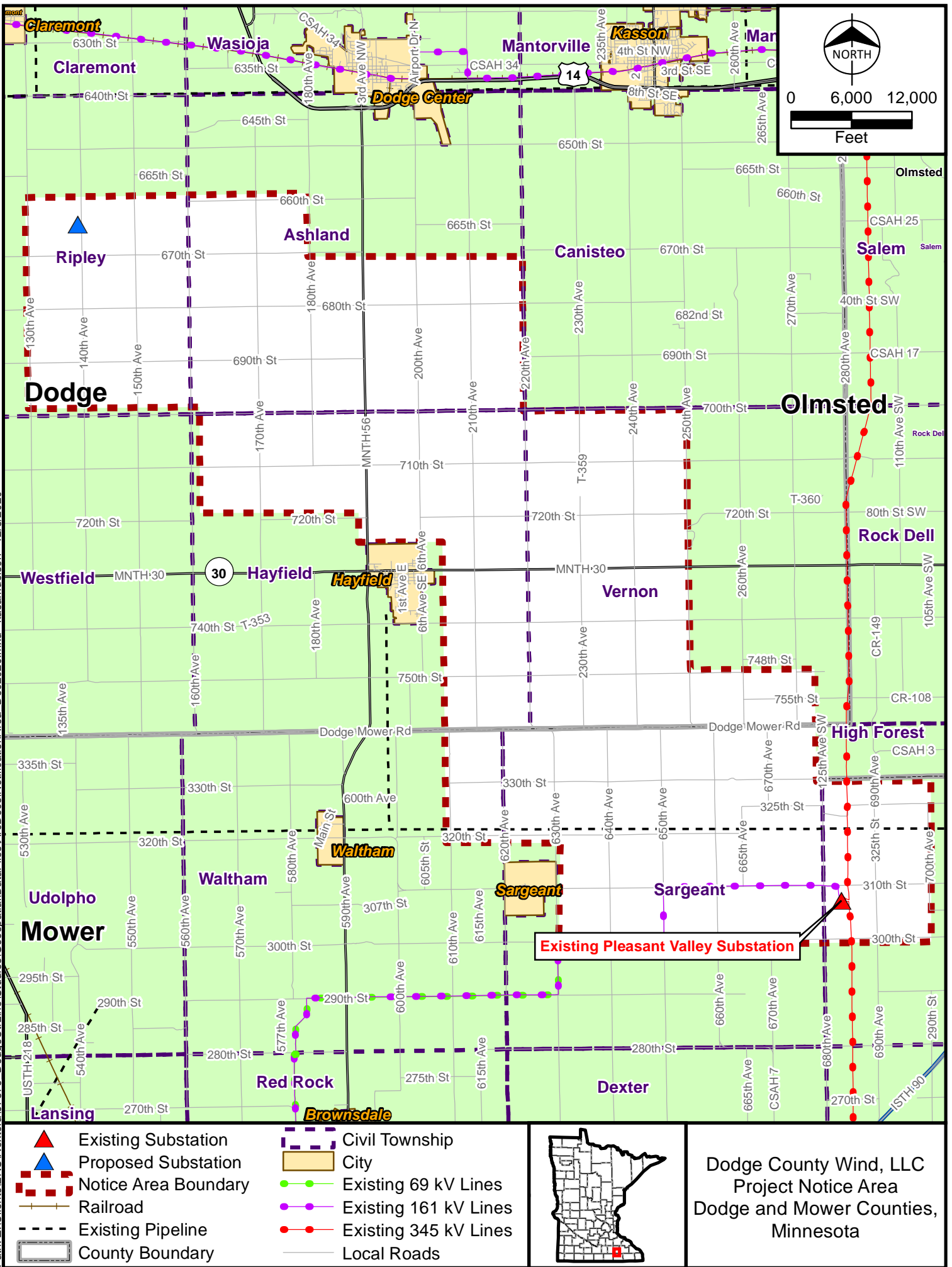
While Dodge County Wind sent this same notification postmarked December 11, 2020, out of an abundance of caution to ensure the notification reaches you, we are sending this second notification.

Sincerely,



Mark Lennox
Senior Project Manager Development
Dodge County Wind, LLC
Enclosure: Figure 1 - Proposed Transmission Route Map

Figure 1 - Proposed Transmission Route Map



December 14, 2021

Eugene Anderson
Waltham Township Chair
30111 620th Avenue
Waltham, MN 55982

Re: Notification of Future Route Permit Application for the Proposed 161 kilovolt Dodge County Wind Transmission Line and Associated Facilities in Dodge County and Mower County, Minnesota

Dear Eugene Anderson,

In accordance with Minnesota Statutes § 216E.03, subdivision 3a., Dodge County Wind, LLC (“Dodge County Wind”) is providing this notice to each local unit of government within the proposed route of the Dodge County Wind transmission line. Dodge County Wind is preparing a Route Permit Application to submit to the Minnesota Public Utilities Commission for the Dodge County Wind Transmission Line, a 161 kilovolt (“kV”) transmission line project from the proposed Dodge County Wind Facility located in the southwest quadrant of Dodge County to the Great River Energy Pleasant Valley Substation. The Dodge County Wind transmission line will be approximately 26 miles in length, and is needed to interconnect wind facilities to the electric grid. Enclosed is a map showing the area for the proposed transmission route.

Minnesota Statutes § 216E.03, subdivision 3b provides local units of government the opportunity to request a consultation meeting regarding the Dodge County Wind Transmission Line. If you would like to request a meeting, please contact me at 561-694-3392 or Mark.Lennox@nee.com. You can also contact Kimberly Dickey at 319-536-4891 or Kimberly.Dickey@nee.com or David Gil at 561-304-5201 or David.Gil@nee.com.

Dodge County Wind appreciates your participation in this process and looks forward to working with you.

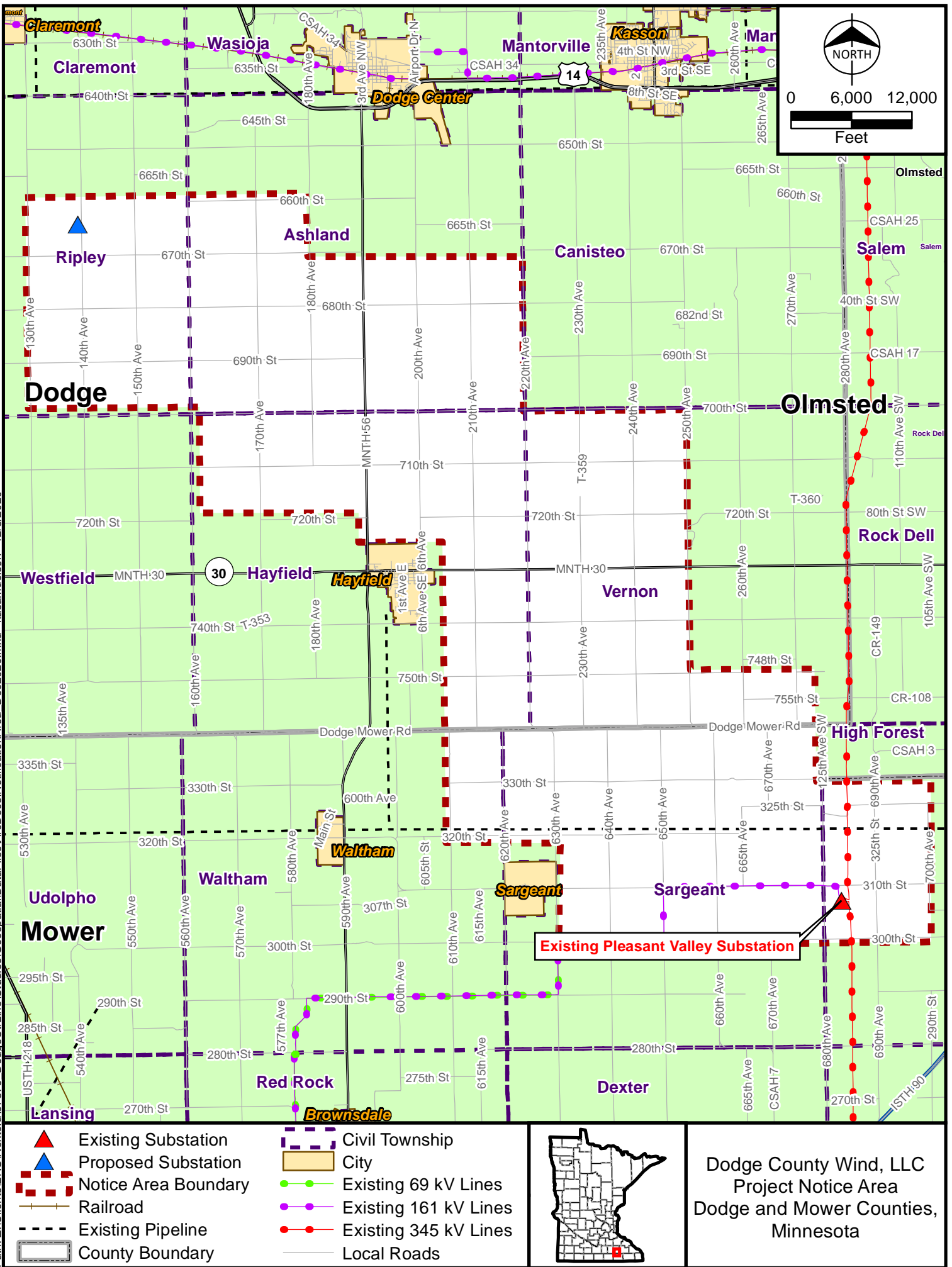
While Dodge County Wind sent this same notification postmarked December 11, 2020, out of an abundance of caution to ensure the notification reaches you, we are sending this second notification.

Sincerely,



Mark Lennox
Senior Project Manager Development
Dodge County Wind, LLC
Enclosure: Figure 1 - Proposed Transmission Route Map

Figure 1 - Proposed Transmission Route Map



December 14, 2021

Franklin Peterson
Ashland Township Supervisor
68986 210th Avenue
Hayfield, MN 55940

Re: Notification of Future Route Permit Application for the Proposed 161 kilovolt Dodge County Wind Transmission Line and Associated Facilities in Dodge County and Mower County, Minnesota

Dear Franklin Peterson,

In accordance with Minnesota Statutes § 216E.03, subdivision 3a., Dodge County Wind, LLC (“Dodge County Wind”) is providing this notice to each local unit of government within the proposed route of the Dodge County Wind transmission line. Dodge County Wind is preparing a Route Permit Application to submit to the Minnesota Public Utilities Commission for the Dodge County Wind Transmission Line, a 161 kilovolt (“kV”) transmission line project from the proposed Dodge County Wind Facility located in the southwest quadrant of Dodge County to the Great River Energy Pleasant Valley Substation. The Dodge County Wind transmission line will be approximately 26 miles in length, and is needed to interconnect wind facilities to the electric grid. Enclosed is a map showing the area for the proposed transmission route.

Minnesota Statutes § 216E.03, subdivision 3b provides local units of government the opportunity to request a consultation meeting regarding the Dodge County Wind Transmission Line. If you would like to request a meeting, please contact me at 561-694-3392 or Mark.Lennox@nee.com. You can also contact Kimberly Dickey at 319-536-4891 or Kimberly.Dickey@nee.com or David Gil at 561-304-5201 or David.Gil@nee.com.

Dodge County Wind appreciates your participation in this process and looks forward to working with you.

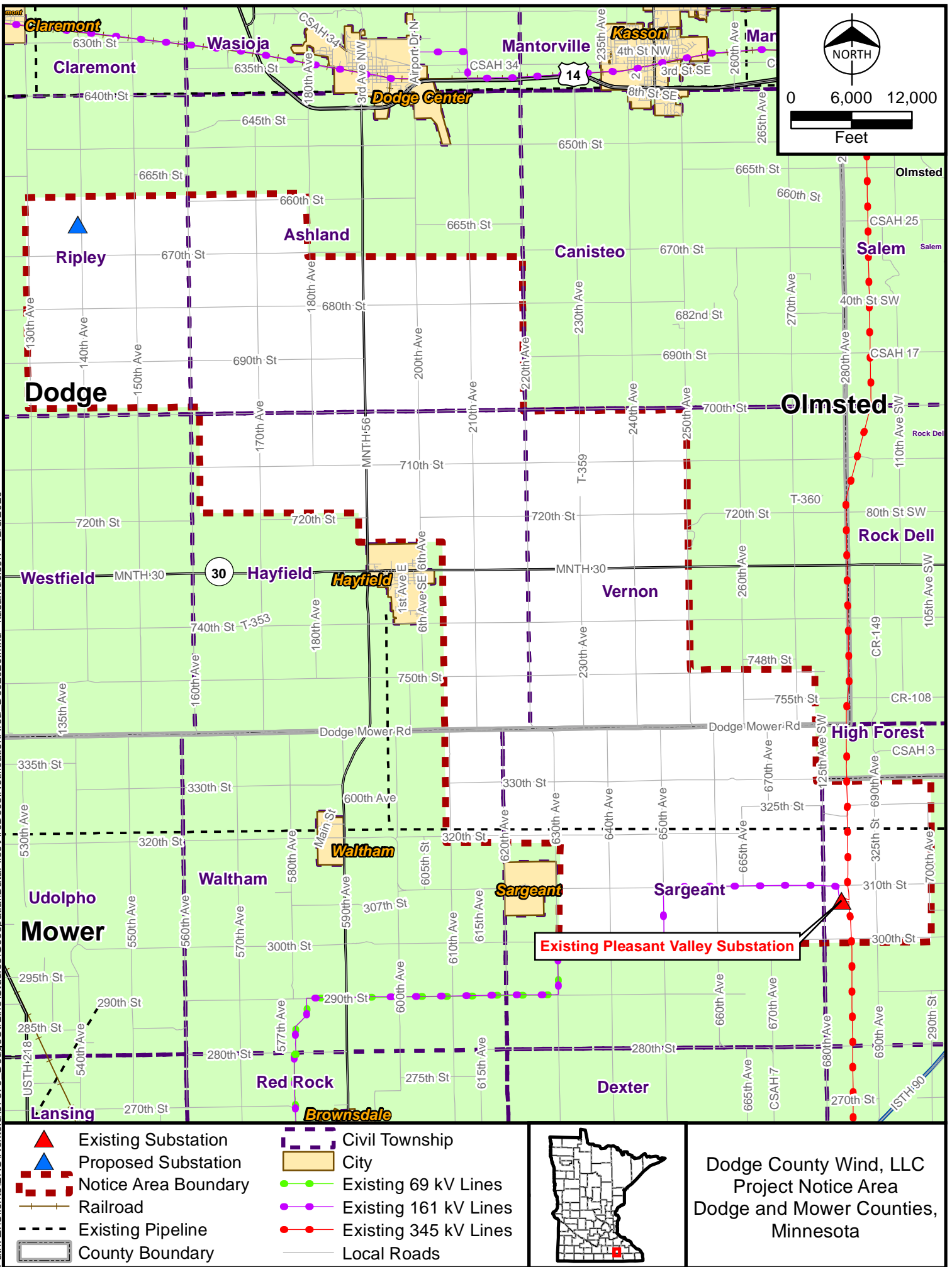
While Dodge County Wind sent this same notification postmarked December 11, 2020, out of an abundance of caution to ensure the notification reaches you, we are sending this second notification.

Sincerely,



Mark Lennox
Senior Project Manager Development
Dodge County Wind, LLC
Enclosure: Figure 1 - Proposed Transmission Route Map

Figure 1 - Proposed Transmission Route Map



December 14, 2021

Glenn Hahn
Dodge County Soil and Water Treasurer
24402 Dodge/Mower Road
Sargeant, MN 55973

Re: Notification of Future Route Permit Application for the Proposed 161 kilovolt Dodge County Wind Transmission Line and Associated Facilities in Dodge County and Mower County, Minnesota

Dear Glenn Hahn,

In accordance with Minnesota Statutes § 216E.03, subdivision 3a., Dodge County Wind, LLC (“Dodge County Wind”) is providing this notice to each local unit of government within the proposed route of the Dodge County Wind transmission line. Dodge County Wind is preparing a Route Permit Application to submit to the Minnesota Public Utilities Commission for the Dodge County Wind Transmission Line, a 161 kilovolt (“kV”) transmission line project from the proposed Dodge County Wind Facility located in the southwest quadrant of Dodge County to the Great River Energy Pleasant Valley Substation. The Dodge County Wind transmission line will be approximately 26 miles in length, and is needed to interconnect wind facilities to the electric grid. Enclosed is a map showing the area for the proposed transmission route.

Minnesota Statutes § 216E.03, subdivision 3b provides local units of government the opportunity to request a consultation meeting regarding the Dodge County Wind Transmission Line. If you would like to request a meeting, please contact me at 561-694-3392 or Mark.Lennox@nee.com. You can also contact Kimberly Dickey at 319-536-4891 or Kimberly.Dickey@nee.com or David Gil at 561-304-5201 or David.Gil@nee.com.

Dodge County Wind appreciates your participation in this process and looks forward to working with you.

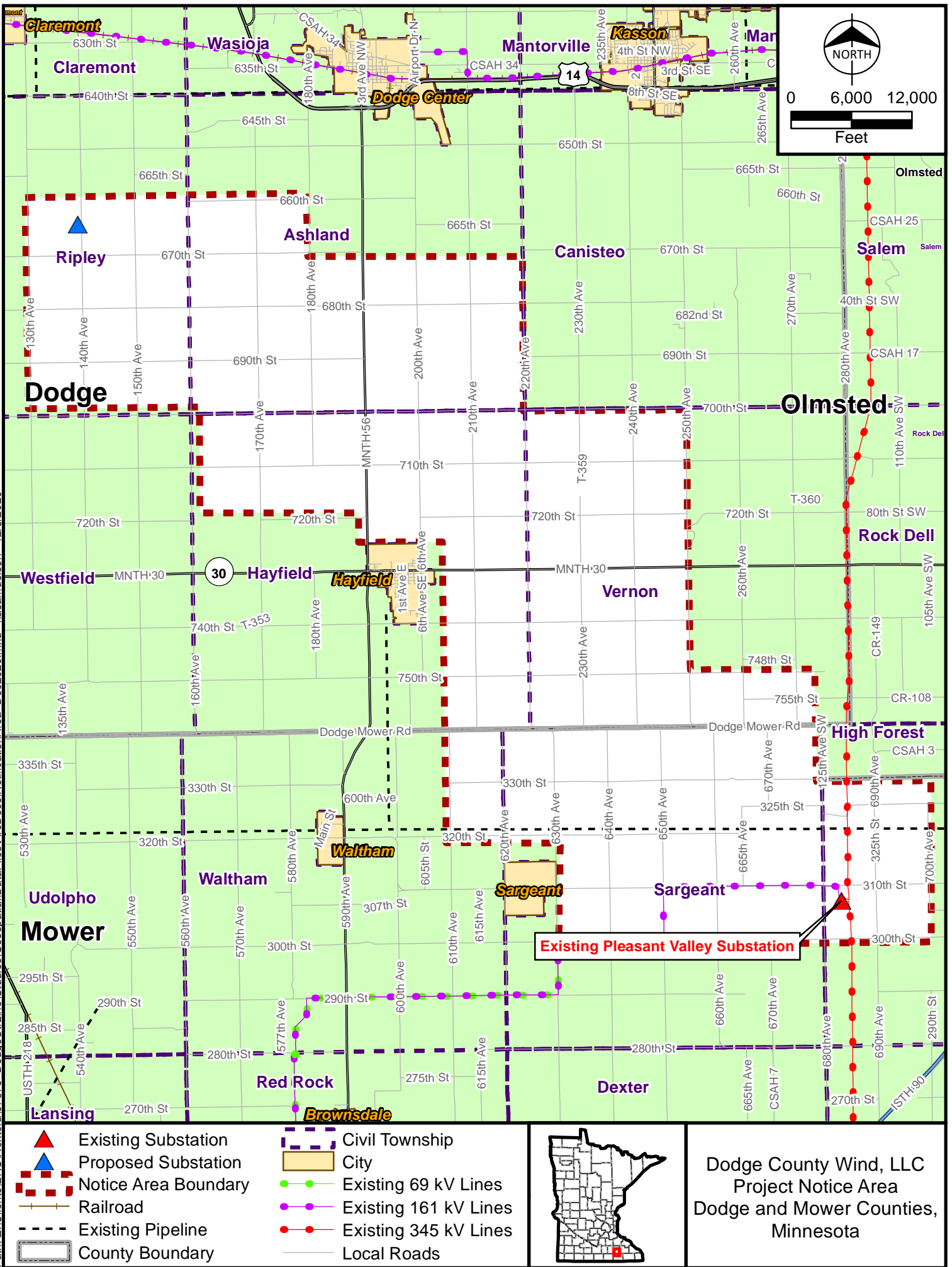
While Dodge County Wind sent this same notification postmarked December 11, 2020, out of an abundance of caution to ensure the notification reaches you, we are sending this second notification.

Sincerely,



Mark Lennox
Senior Project Manager Development
Dodge County Wind, LLC
Enclosure: Figure 1 - Proposed Transmission Route Map

Figure 1 - Proposed Transmission Route Map



December 14, 2021

Glenn Hahn
Vernon Township Supervisor
74799 250th Avenue
Hayfield, MN 55940

Re: Notification of Future Route Permit Application for the Proposed 161 kilovolt Dodge County Wind Transmission Line and Associated Facilities in Dodge County and Mower County, Minnesota

Dear Glenn Hahn,

In accordance with Minnesota Statutes § 216E.03, subdivision 3a., Dodge County Wind, LLC (“Dodge County Wind”) is providing this notice to each local unit of government within the proposed route of the Dodge County Wind transmission line. Dodge County Wind is preparing a Route Permit Application to submit to the Minnesota Public Utilities Commission for the Dodge County Wind Transmission Line, a 161 kilovolt (“kV”) transmission line project from the proposed Dodge County Wind Facility located in the southwest quadrant of Dodge County to the Great River Energy Pleasant Valley Substation. The Dodge County Wind transmission line will be approximately 26 miles in length, and is needed to interconnect wind facilities to the electric grid. Enclosed is a map showing the area for the proposed transmission route.

Minnesota Statutes § 216E.03, subdivision 3b provides local units of government the opportunity to request a consultation meeting regarding the Dodge County Wind Transmission Line. If you would like to request a meeting, please contact me at 561-694-3392 or Mark.Lennox@nee.com. You can also contact Kimberly Dickey at 319-536-4891 or Kimberly.Dickey@nee.com or David Gil at 561-304-5201 or David.Gil@nee.com.

Dodge County Wind appreciates your participation in this process and looks forward to working with you.

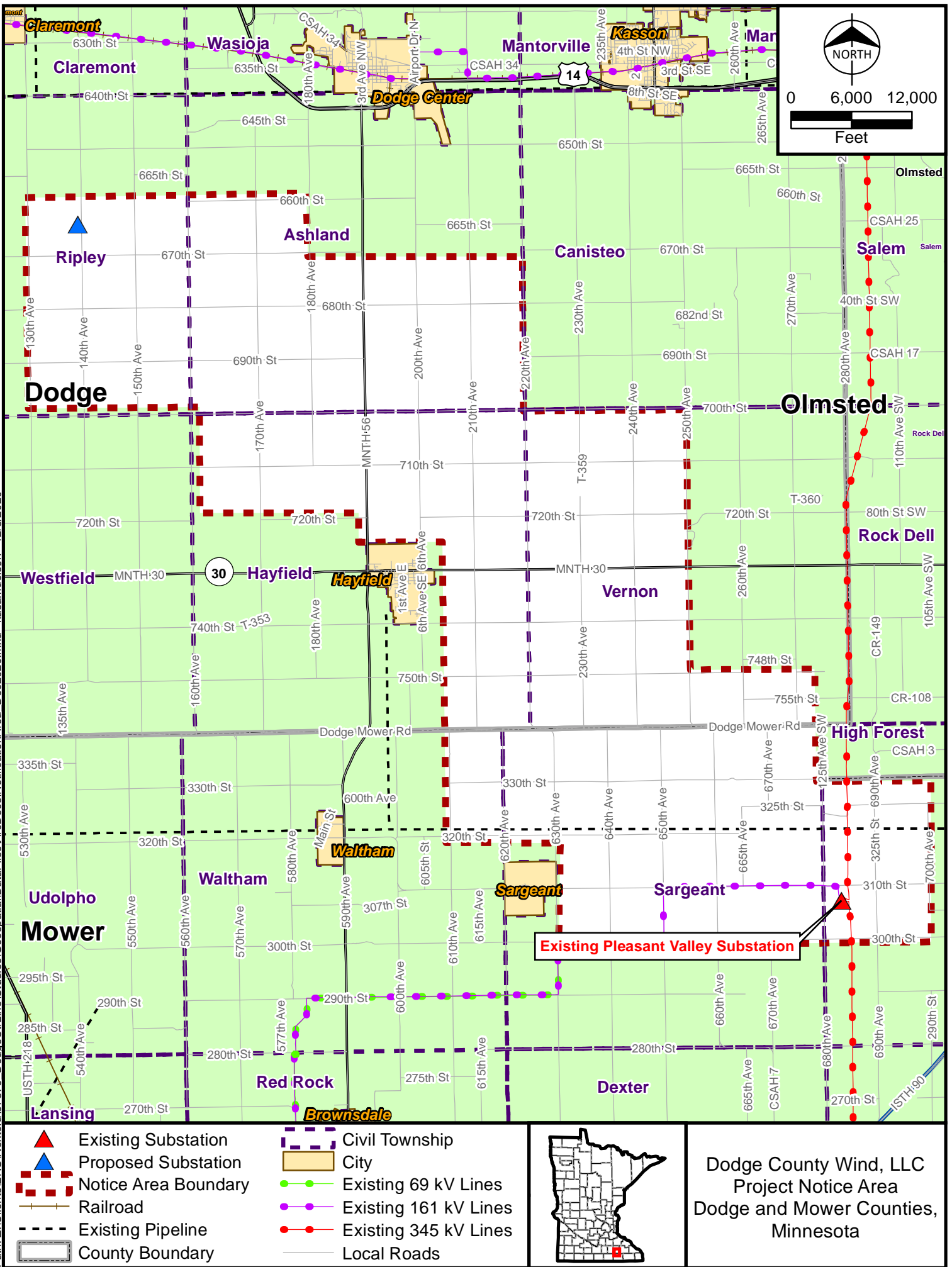
While Dodge County Wind sent this same notification postmarked December 11, 2020, out of an abundance of caution to ensure the notification reaches you, we are sending this second notification.

Sincerely,



Mark Lennox
Senior Project Manager Development
Dodge County Wind, LLC
Enclosure: Figure 1 - Proposed Transmission Route Map

Figure 1 - Proposed Transmission Route Map



December 14, 2021

Jerry Siemers
Sargeant Township Supervisor
65504 290th Street
Dexter, MN 55926

Re: Notification of Future Route Permit Application for the Proposed 161 kilovolt Dodge County Wind Transmission Line and Associated Facilities in Dodge County and Mower County, Minnesota

Dear Jerry Siemers,

In accordance with Minnesota Statutes § 216E.03, subdivision 3a., Dodge County Wind, LLC (“Dodge County Wind”) is providing this notice to each local unit of government within the proposed route of the Dodge County Wind transmission line. Dodge County Wind is preparing a Route Permit Application to submit to the Minnesota Public Utilities Commission for the Dodge County Wind Transmission Line, a 161 kilovolt (“kV”) transmission line project from the proposed Dodge County Wind Facility located in the southwest quadrant of Dodge County to the Great River Energy Pleasant Valley Substation. The Dodge County Wind transmission line will be approximately 26 miles in length, and is needed to interconnect wind facilities to the electric grid. Enclosed is a map showing the area for the proposed transmission route.

Minnesota Statutes § 216E.03, subdivision 3b provides local units of government the opportunity to request a consultation meeting regarding the Dodge County Wind Transmission Line. If you would like to request a meeting, please contact me at 561-694-3392 or Mark.Lennox@nee.com. You can also contact Kimberly Dickey at 319-536-4891 or Kimberly.Dickey@nee.com or David Gil at 561-304-5201 or David.Gil@nee.com.

Dodge County Wind appreciates your participation in this process and looks forward to working with you.

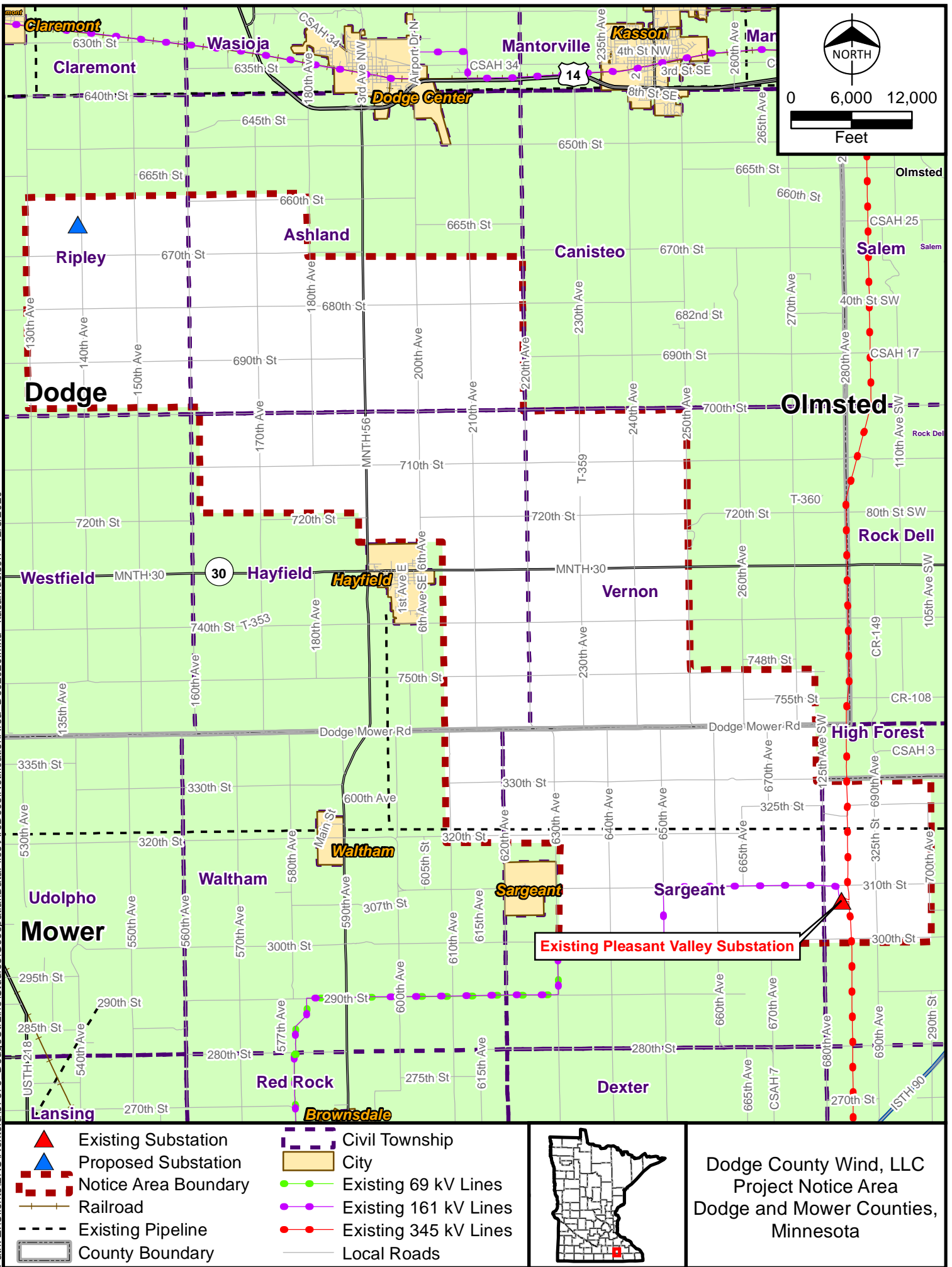
While Dodge County Wind sent this same notification postmarked December 11, 2020, out of an abundance of caution to ensure the notification reaches you, we are sending this second notification.

Sincerely,



Mark Lennox
Senior Project Manager Development
Dodge County Wind, LLC
Enclosure: Figure 1 - Proposed Transmission Route Map

Figure 1 - Proposed Transmission Route Map



December 14, 2021

Jill Nielsen
Sargeant Township Treasurer
33854 630th Avenue
Sargeant, MN 55973

Re: Notification of Future Route Permit Application for the Proposed 161 kilovolt Dodge County Wind Transmission Line and Associated Facilities in Dodge County and Mower County, Minnesota

Dear Jill Nielsen,

In accordance with Minnesota Statutes § 216E.03, subdivision 3a., Dodge County Wind, LLC (“Dodge County Wind”) is providing this notice to each local unit of government within the proposed route of the Dodge County Wind transmission line. Dodge County Wind is preparing a Route Permit Application to submit to the Minnesota Public Utilities Commission for the Dodge County Wind Transmission Line, a 161 kilovolt (“kV”) transmission line project from the proposed Dodge County Wind Facility located in the southwest quadrant of Dodge County to the Great River Energy Pleasant Valley Substation. The Dodge County Wind transmission line will be approximately 26 miles in length, and is needed to interconnect wind facilities to the electric grid. Enclosed is a map showing the area for the proposed transmission route.

Minnesota Statutes § 216E.03, subdivision 3b provides local units of government the opportunity to request a consultation meeting regarding the Dodge County Wind Transmission Line. If you would like to request a meeting, please contact me at 561-694-3392 or Mark.Lennox@nee.com. You can also contact Kimberly Dickey at 319-536-4891 or Kimberly.Dickey@nee.com or David Gil at 561-304-5201 or David.Gil@nee.com.

Dodge County Wind appreciates your participation in this process and looks forward to working with you.

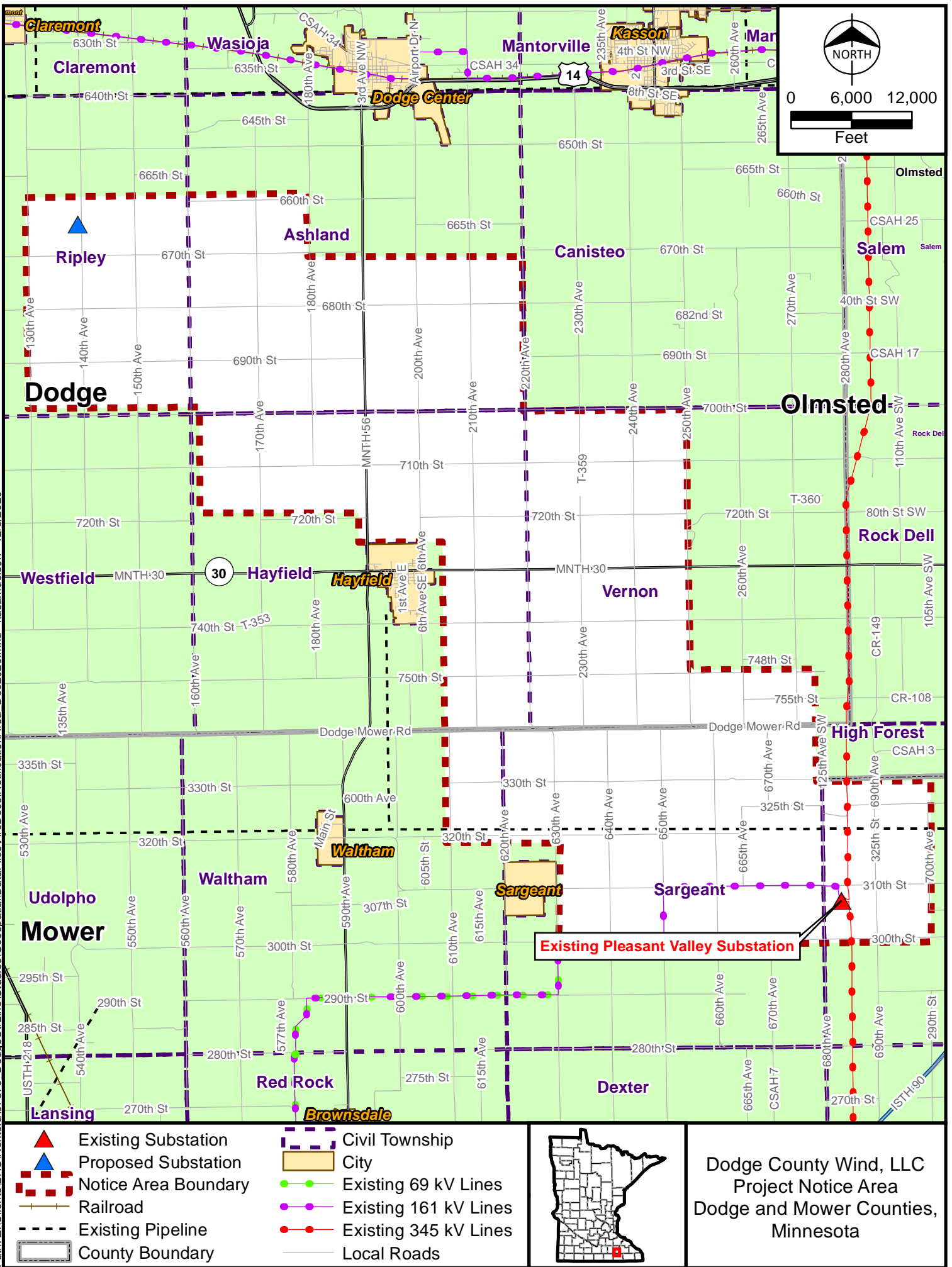
While Dodge County Wind sent this same notification postmarked December 11, 2020, out of an abundance of caution to ensure the notification reaches you, we are sending this second notification.

Sincerely,



Mark Lennox
Senior Project Manager Development
Dodge County Wind, LLC
Enclosure: Figure 1 - Proposed Transmission Route Map

Figure 1 - Proposed Transmission Route Map



December 14, 2021

Jim Checkel
Ashland Township Chair
64265 220th Avenue
Kasson, MN 55944

Re: Notification of Future Route Permit Application for the Proposed 161 kilovolt Dodge County Wind Transmission Line and Associated Facilities in Dodge County and Mower County, Minnesota

Dear Jim Checkel,

In accordance with Minnesota Statutes § 216E.03, subdivision 3a., Dodge County Wind, LLC (“Dodge County Wind”) is providing this notice to each local unit of government within the proposed route of the Dodge County Wind transmission line. Dodge County Wind is preparing a Route Permit Application to submit to the Minnesota Public Utilities Commission for the Dodge County Wind Transmission Line, a 161 kilovolt (“kV”) transmission line project from the proposed Dodge County Wind Facility located in the southwest quadrant of Dodge County to the Great River Energy Pleasant Valley Substation. The Dodge County Wind transmission line will be approximately 26 miles in length, and is needed to interconnect wind facilities to the electric grid. Enclosed is a map showing the area for the proposed transmission route.

Minnesota Statutes § 216E.03, subdivision 3b provides local units of government the opportunity to request a consultation meeting regarding the Dodge County Wind Transmission Line. If you would like to request a meeting, please contact me at 561-694-3392 or Mark.Lennox@nee.com. You can also contact Kimberly Dickey at 319-536-4891 or Kimberly.Dickey@nee.com or David Gil at 561-304-5201 or David.Gil@nee.com.

Dodge County Wind appreciates your participation in this process and looks forward to working with you.

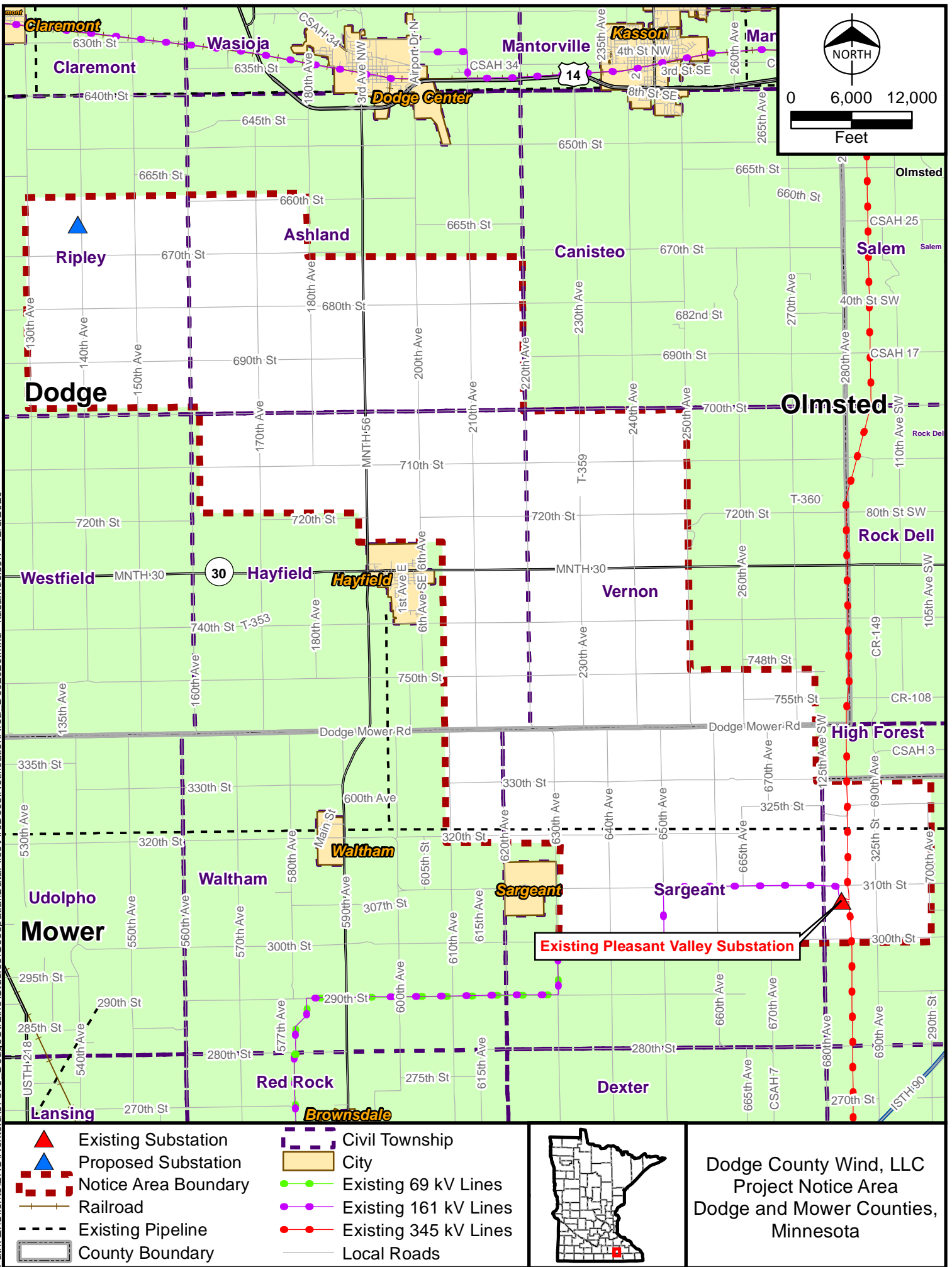
While Dodge County Wind sent this same notification postmarked December 11, 2020, out of an abundance of caution to ensure the notification reaches you, we are sending this second notification.

Sincerely,



Mark Lennox
Senior Project Manager Development
Dodge County Wind, LLC
Enclosure: Figure 1 - Proposed Transmission Route Map

Figure 1 - Proposed Transmission Route Map



December 14, 2021

Jim Elmquist
Dodge County Government County Administrator
721 Main Street North, Dept. 31
Mantorville, MN 55955

Re: Notification of Future Route Permit Application for the Proposed 161 kilovolt Dodge County Wind Transmission Line and Associated Facilities in Dodge County and Mower County, Minnesota

Dear Jim Elmquist,

In accordance with Minnesota Statutes § 216E.03, subdivision 3a., Dodge County Wind, LLC (“Dodge County Wind”) is providing this notice to each local unit of government within the proposed route of the Dodge County Wind transmission line. Dodge County Wind is preparing a Route Permit Application to submit to the Minnesota Public Utilities Commission for the Dodge County Wind Transmission Line, a 161 kilovolt (“kV”) transmission line project from the proposed Dodge County Wind Facility located in the southwest quadrant of Dodge County to the Great River Energy Pleasant Valley Substation. The Dodge County Wind transmission line will be approximately 26 miles in length, and is needed to interconnect wind facilities to the electric grid. Enclosed is a map showing the area for the proposed transmission route.

Minnesota Statutes § 216E.03, subdivision 3b provides local units of government the opportunity to request a consultation meeting regarding the Dodge County Wind Transmission Line. If you would like to request a meeting, please contact me at 561-694-3392 or Mark.Lennox@nee.com. You can also contact Kimberly Dickey at 319-536-4891 or Kimberly.Dickey@nee.com or David Gil at 561-304-5201 or David.Gil@nee.com.

Dodge County Wind appreciates your participation in this process and looks forward to working with you.

While Dodge County Wind sent this same notification postmarked December 11, 2020, out of an abundance of caution to ensure the notification reaches you, we are sending this second notification.

Sincerely,



Mark Lennox
Senior Project Manager Development
Dodge County Wind, LLC
Enclosure: Figure 1 - Proposed Transmission Route Map

Figure 1 - Proposed Transmission Route Map

December 14, 2021

John Simonette
Ripley Township Supervisor
64124 120th Avenue
Claremont, MN 55924

Re: Notification of Future Route Permit Application for the Proposed 161 kilovolt Dodge County Wind Transmission Line and Associated Facilities in Dodge County and Mower County, Minnesota

Dear John Simonette,

In accordance with Minnesota Statutes § 216E.03, subdivision 3a., Dodge County Wind, LLC (“Dodge County Wind”) is providing this notice to each local unit of government within the proposed route of the Dodge County Wind transmission line. Dodge County Wind is preparing a Route Permit Application to submit to the Minnesota Public Utilities Commission for the Dodge County Wind Transmission Line, a 161 kilovolt (“kV”) transmission line project from the proposed Dodge County Wind Facility located in the southwest quadrant of Dodge County to the Great River Energy Pleasant Valley Substation. The Dodge County Wind transmission line will be approximately 26 miles in length, and is needed to interconnect wind facilities to the electric grid. Enclosed is a map showing the area for the proposed transmission route.

Minnesota Statutes § 216E.03, subdivision 3b provides local units of government the opportunity to request a consultation meeting regarding the Dodge County Wind Transmission Line. If you would like to request a meeting, please contact me at 561-694-3392 or Mark.Lennox@nee.com. You can also contact Kimberly Dickey at 319-536-4891 or Kimberly.Dickey@nee.com or David Gil at 561-304-5201 or David.Gil@nee.com.

Dodge County Wind appreciates your participation in this process and looks forward to working with you.

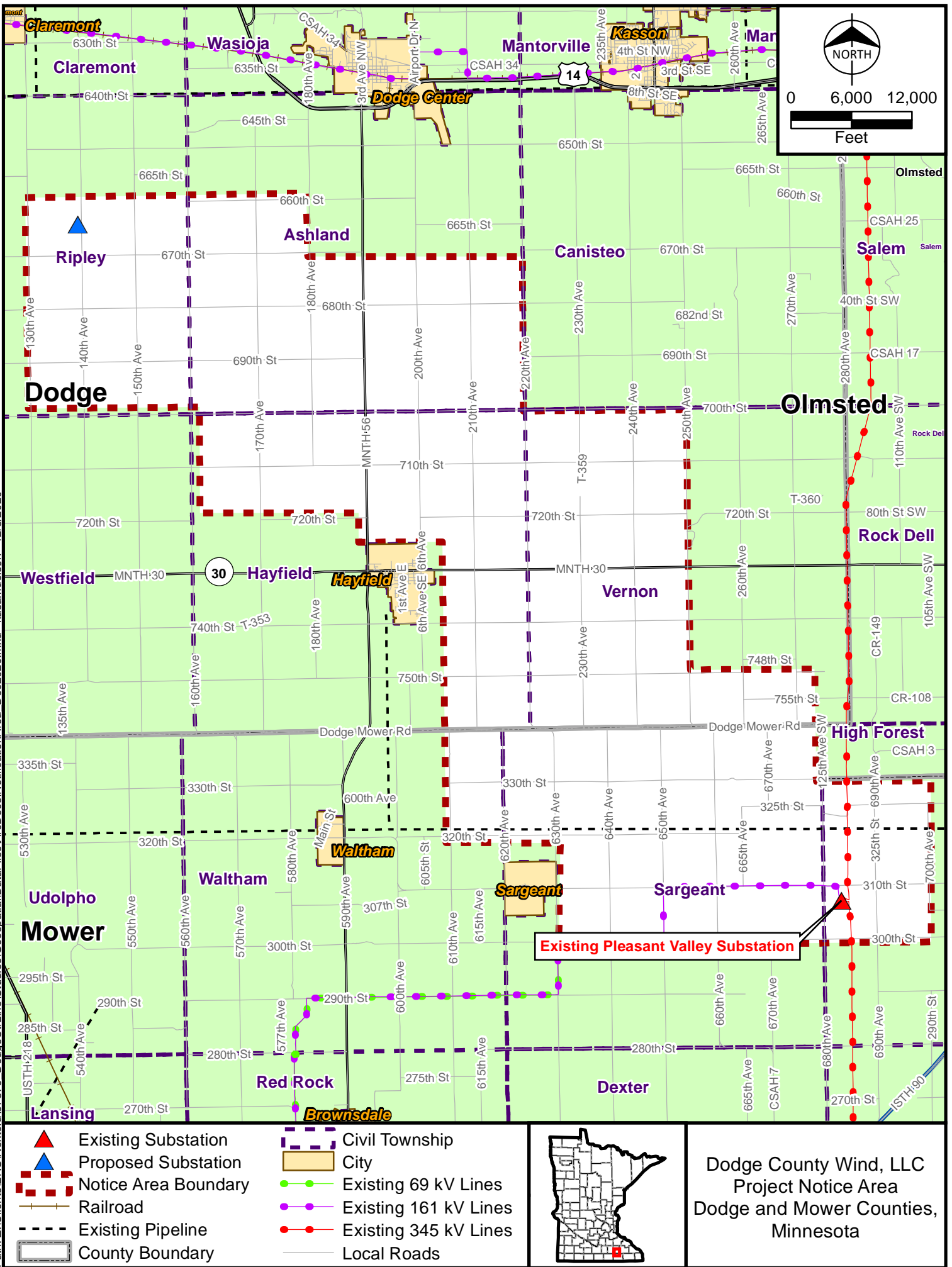
While Dodge County Wind sent this same notification postmarked December 11, 2020, out of an abundance of caution to ensure the notification reaches you, we are sending this second notification.

Sincerely,



Mark Lennox
Senior Project Manager Development
Dodge County Wind, LLC
Enclosure: Figure 1 - Proposed Transmission Route Map

Figure 1 - Proposed Transmission Route Map



December 14, 2021

John Thompson
Pleasant Valley Township Treasurer/Clerk
30591 700th Avenue
Grand Meadow, MN 55936

Re: Notification of Future Route Permit Application for the Proposed 161 kilovolt Dodge County Wind Transmission Line and Associated Facilities in Dodge County and Mower County, Minnesota

Dear John Thompson,

In accordance with Minnesota Statutes § 216E.03, subdivision 3a., Dodge County Wind, LLC (“Dodge County Wind”) is providing this notice to each local unit of government within the proposed route of the Dodge County Wind transmission line. Dodge County Wind is preparing a Route Permit Application to submit to the Minnesota Public Utilities Commission for the Dodge County Wind Transmission Line, a 161 kilovolt (“kV”) transmission line project from the proposed Dodge County Wind Facility located in the southwest quadrant of Dodge County to the Great River Energy Pleasant Valley Substation. The Dodge County Wind transmission line will be approximately 26 miles in length, and is needed to interconnect wind facilities to the electric grid. Enclosed is a map showing the area for the proposed transmission route.

Minnesota Statutes § 216E.03, subdivision 3b provides local units of government the opportunity to request a consultation meeting regarding the Dodge County Wind Transmission Line. If you would like to request a meeting, please contact me at 561-694-3392 or Mark.Lennox@nee.com. You can also contact Kimberly Dickey at 319-536-4891 or Kimberly.Dickey@nee.com or David Gil at 561-304-5201 or David.Gil@nee.com.

Dodge County Wind appreciates your participation in this process and looks forward to working with you.

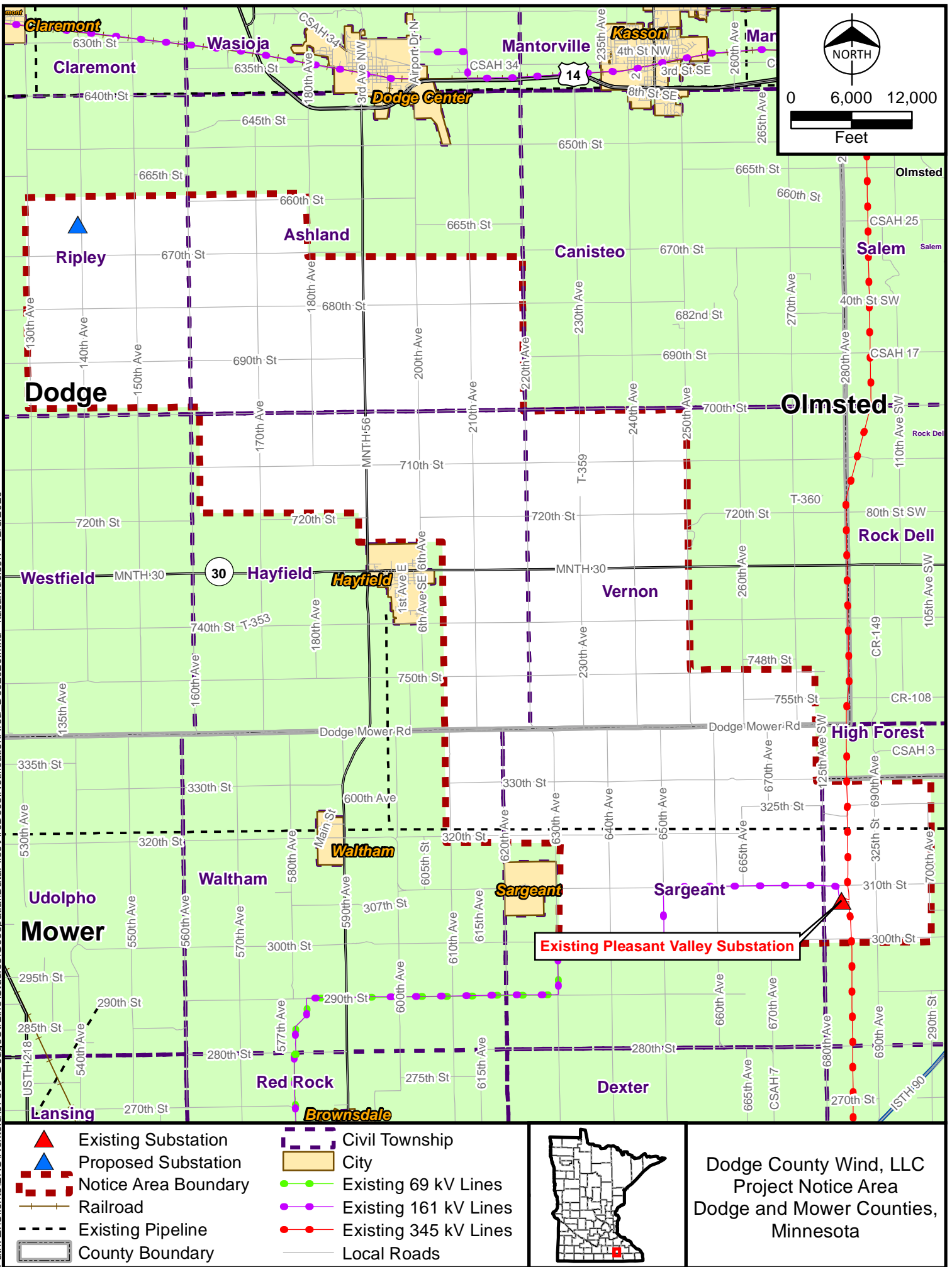
While Dodge County Wind sent this same notification postmarked December 11, 2020, out of an abundance of caution to ensure the notification reaches you, we are sending this second notification.

Sincerely,



Mark Lennox
Senior Project Manager Development
Dodge County Wind, LLC
Enclosure: Figure 1 - Proposed Transmission Route Map

Figure 1 - Proposed Transmission Route Map



December 14, 2021

Justin Hanson
Mower County Soil and Water District Manager
1408 21st Avenue NW
Austin, MN 55912

Re: Notification of Future Route Permit Application for the Proposed 161 kilovolt Dodge County Wind Transmission Line and Associated Facilities in Dodge County and Mower County, Minnesota

Dear Justin Hanson,

In accordance with Minnesota Statutes § 216E.03, subdivision 3a., Dodge County Wind, LLC (“Dodge County Wind”) is providing this notice to each local unit of government within the proposed route of the Dodge County Wind transmission line. Dodge County Wind is preparing a Route Permit Application to submit to the Minnesota Public Utilities Commission for the Dodge County Wind Transmission Line, a 161 kilovolt (“kV”) transmission line project from the proposed Dodge County Wind Facility located in the southwest quadrant of Dodge County to the Great River Energy Pleasant Valley Substation. The Dodge County Wind transmission line will be approximately 26 miles in length, and is needed to interconnect wind facilities to the electric grid. Enclosed is a map showing the area for the proposed transmission route.

Minnesota Statutes § 216E.03, subdivision 3b provides local units of government the opportunity to request a consultation meeting regarding the Dodge County Wind Transmission Line. If you would like to request a meeting, please contact me at 561-694-3392 or Mark.Lennox@nee.com. You can also contact Kimberly Dickey at 319-536-4891 or Kimberly.Dickey@nee.com or David Gil at 561-304-5201 or David.Gil@nee.com.

Dodge County Wind appreciates your participation in this process and looks forward to working with you.

While Dodge County Wind sent this same notification postmarked December 11, 2020, out of an abundance of caution to ensure the notification reaches you, we are sending this second notification.

Sincerely,



Mark Lennox
Senior Project Manager Development
Dodge County Wind, LLC
Enclosure: Figure 1 - Proposed Transmission Route Map

Figure 1 - Proposed Transmission Route Map

December 14, 2021

Karen Johnson
Hayfield Township Clerk
17687 740th Street
Hayfield, MN 55940

Re: Notification of Future Route Permit Application for the Proposed 161 kilovolt Dodge County Wind Transmission Line and Associated Facilities in Dodge County and Mower County, Minnesota

Dear Karen Johnson,

In accordance with Minnesota Statutes § 216E.03, subdivision 3a., Dodge County Wind, LLC (“Dodge County Wind”) is providing this notice to each local unit of government within the proposed route of the Dodge County Wind transmission line. Dodge County Wind is preparing a Route Permit Application to submit to the Minnesota Public Utilities Commission for the Dodge County Wind Transmission Line, a 161 kilovolt (“kV”) transmission line project from the proposed Dodge County Wind Facility located in the southwest quadrant of Dodge County to the Great River Energy Pleasant Valley Substation. The Dodge County Wind transmission line will be approximately 26 miles in length, and is needed to interconnect wind facilities to the electric grid. Enclosed is a map showing the area for the proposed transmission route.

Minnesota Statutes § 216E.03, subdivision 3b provides local units of government the opportunity to request a consultation meeting regarding the Dodge County Wind Transmission Line. If you would like to request a meeting, please contact me at 561-694-3392 or Mark.Lennox@nee.com. You can also contact Kimberly Dickey at 319-536-4891 or Kimberly.Dickey@nee.com or David Gil at 561-304-5201 or David.Gil@nee.com.

Dodge County Wind appreciates your participation in this process and looks forward to working with you.

While Dodge County Wind sent this same notification postmarked December 11, 2020, out of an abundance of caution to ensure the notification reaches you, we are sending this second notification.

Sincerely,



Mark Lennox
Senior Project Manager Development
Dodge County Wind, LLC
Enclosure: Figure 1 - Proposed Transmission Route Map

Figure 1 - Proposed Transmission Route Map

December 14, 2021

Kelsey Gronseth
Sargeant Township Clerk
32183 680th Street
Dexter, MN 55926

Re: Notification of Future Route Permit Application for the Proposed 161 kilovolt Dodge County Wind Transmission Line and Associated Facilities in Dodge County and Mower County, Minnesota

Dear Kelsey Gronseth,

In accordance with Minnesota Statutes § 216E.03, subdivision 3a., Dodge County Wind, LLC (“Dodge County Wind”) is providing this notice to each local unit of government within the proposed route of the Dodge County Wind transmission line. Dodge County Wind is preparing a Route Permit Application to submit to the Minnesota Public Utilities Commission for the Dodge County Wind Transmission Line, a 161 kilovolt (“kV”) transmission line project from the proposed Dodge County Wind Facility located in the southwest quadrant of Dodge County to the Great River Energy Pleasant Valley Substation. The Dodge County Wind transmission line will be approximately 26 miles in length, and is needed to interconnect wind facilities to the electric grid. Enclosed is a map showing the area for the proposed transmission route.

Minnesota Statutes § 216E.03, subdivision 3b provides local units of government the opportunity to request a consultation meeting regarding the Dodge County Wind Transmission Line. If you would like to request a meeting, please contact me at 561-694-3392 or Mark.Lennox@nee.com. You can also contact Kimberly Dickey at 319-536-4891 or Kimberly.Dickey@nee.com or David Gil at 561-304-5201 or David.Gil@nee.com.

Dodge County Wind appreciates your participation in this process and looks forward to working with you.

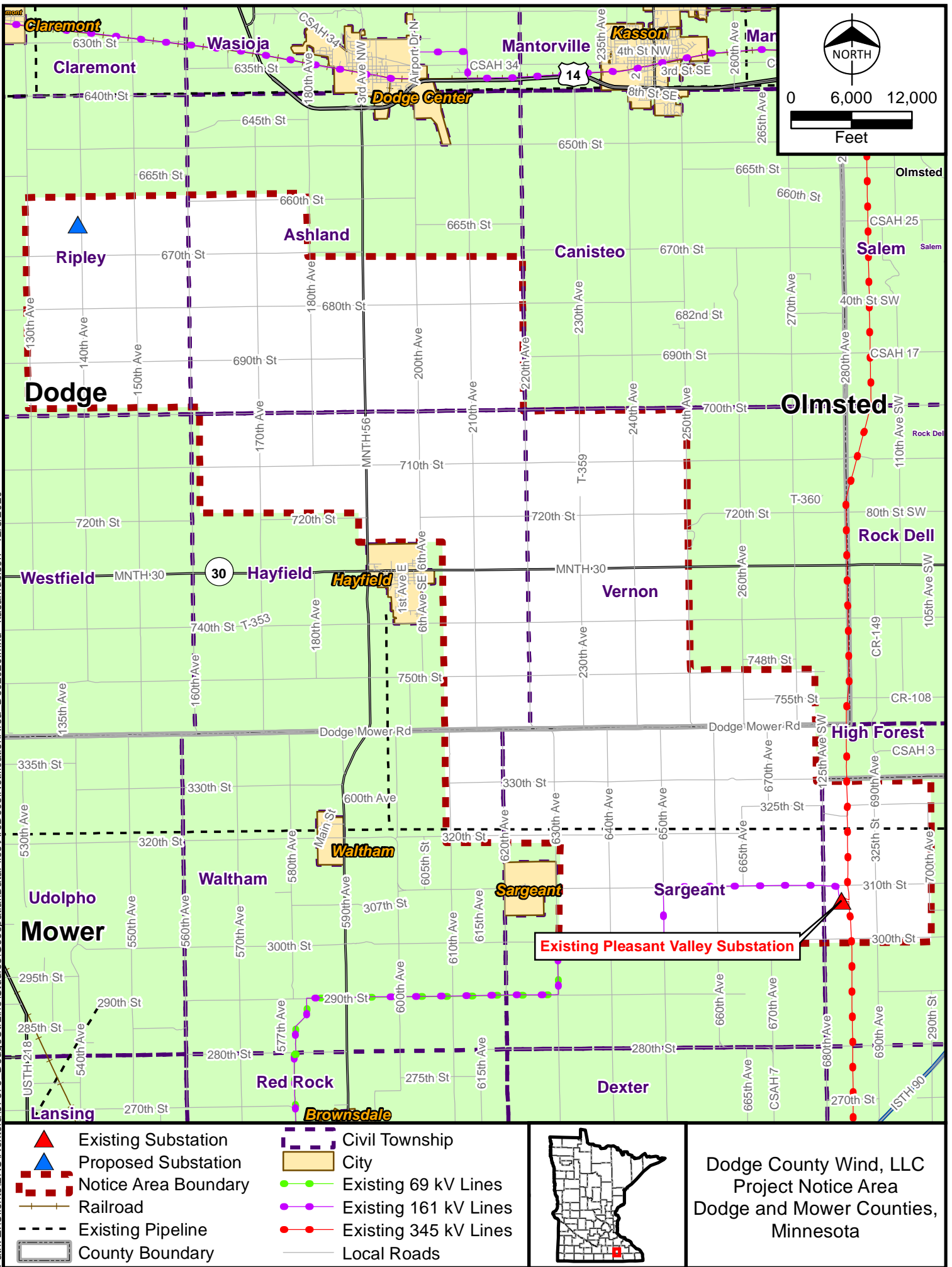
While Dodge County Wind sent this same notification postmarked December 11, 2020, out of an abundance of caution to ensure the notification reaches you, we are sending this second notification.

Sincerely,



Mark Lennox
Senior Project Manager Development
Dodge County Wind, LLC
Enclosure: Figure 1 - Proposed Transmission Route Map

Figure 1 - Proposed Transmission Route Map



December 14, 2021

Kim Glover
Waltham Township Treasurer
30555 570th Avenue
Waltham, MN 55982

Re: Notification of Future Route Permit Application for the Proposed 161 kilovolt Dodge County Wind Transmission Line and Associated Facilities in Dodge County and Mower County, Minnesota

Dear Kim Glover,

In accordance with Minnesota Statutes § 216E.03, subdivision 3a., Dodge County Wind, LLC (“Dodge County Wind”) is providing this notice to each local unit of government within the proposed route of the Dodge County Wind transmission line. Dodge County Wind is preparing a Route Permit Application to submit to the Minnesota Public Utilities Commission for the Dodge County Wind Transmission Line, a 161 kilovolt (“kV”) transmission line project from the proposed Dodge County Wind Facility located in the southwest quadrant of Dodge County to the Great River Energy Pleasant Valley Substation. The Dodge County Wind transmission line will be approximately 26 miles in length, and is needed to interconnect wind facilities to the electric grid. Enclosed is a map showing the area for the proposed transmission route.

Minnesota Statutes § 216E.03, subdivision 3b provides local units of government the opportunity to request a consultation meeting regarding the Dodge County Wind Transmission Line. If you would like to request a meeting, please contact me at 561-694-3392 or Mark.Lennox@nee.com. You can also contact Kimberly Dickey at 319-536-4891 or Kimberly.Dickey@nee.com or David Gil at 561-304-5201 or David.Gil@nee.com.

Dodge County Wind appreciates your participation in this process and looks forward to working with you.

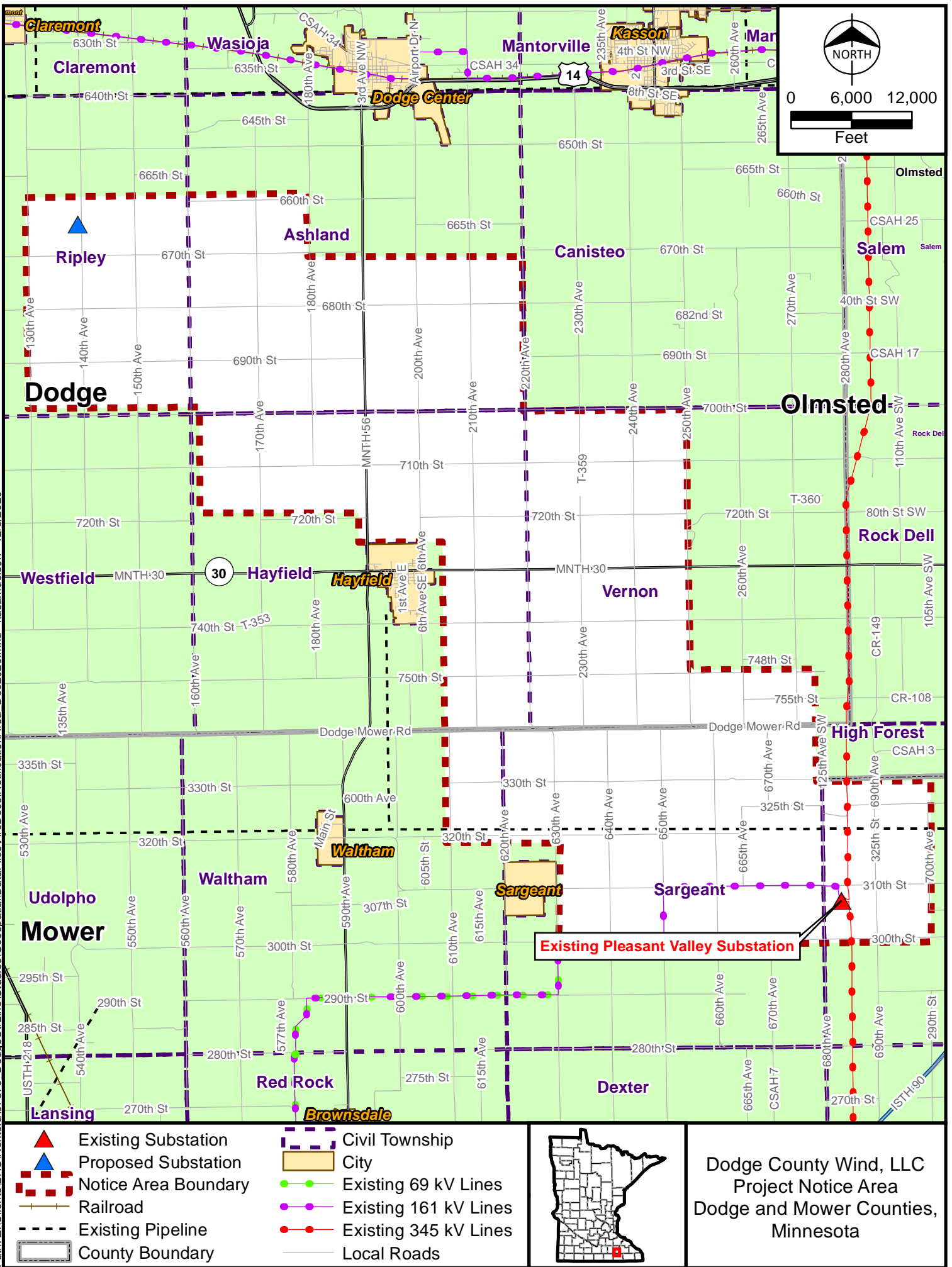
While Dodge County Wind sent this same notification postmarked December 11, 2020, out of an abundance of caution to ensure the notification reaches you, we are sending this second notification.

Sincerely,



Mark Lennox
Senior Project Manager Development
Dodge County Wind, LLC
Enclosure: Figure 1 - Proposed Transmission Route Map

Figure 1 - Proposed Transmission Route Map



December 14, 2021

Larry Leutnik
Vernon Township Treasurer
73584 260th Avenue
Hayfield, MN 55940

Re: Notification of Future Route Permit Application for the Proposed 161 kilovolt Dodge County Wind Transmission Line and Associated Facilities in Dodge County and Mower County, Minnesota

Dear Larry Leutnik,

In accordance with Minnesota Statutes § 216E.03, subdivision 3a., Dodge County Wind, LLC (“Dodge County Wind”) is providing this notice to each local unit of government within the proposed route of the Dodge County Wind transmission line. Dodge County Wind is preparing a Route Permit Application to submit to the Minnesota Public Utilities Commission for the Dodge County Wind Transmission Line, a 161 kilovolt (“kV”) transmission line project from the proposed Dodge County Wind Facility located in the southwest quadrant of Dodge County to the Great River Energy Pleasant Valley Substation. The Dodge County Wind transmission line will be approximately 26 miles in length, and is needed to interconnect wind facilities to the electric grid. Enclosed is a map showing the area for the proposed transmission route.

Minnesota Statutes § 216E.03, subdivision 3b provides local units of government the opportunity to request a consultation meeting regarding the Dodge County Wind Transmission Line. If you would like to request a meeting, please contact me at 561-694-3392 or Mark.Lennox@nee.com. You can also contact Kimberly Dickey at 319-536-4891 or Kimberly.Dickey@nee.com or David Gil at 561-304-5201 or David.Gil@nee.com.

Dodge County Wind appreciates your participation in this process and looks forward to working with you.

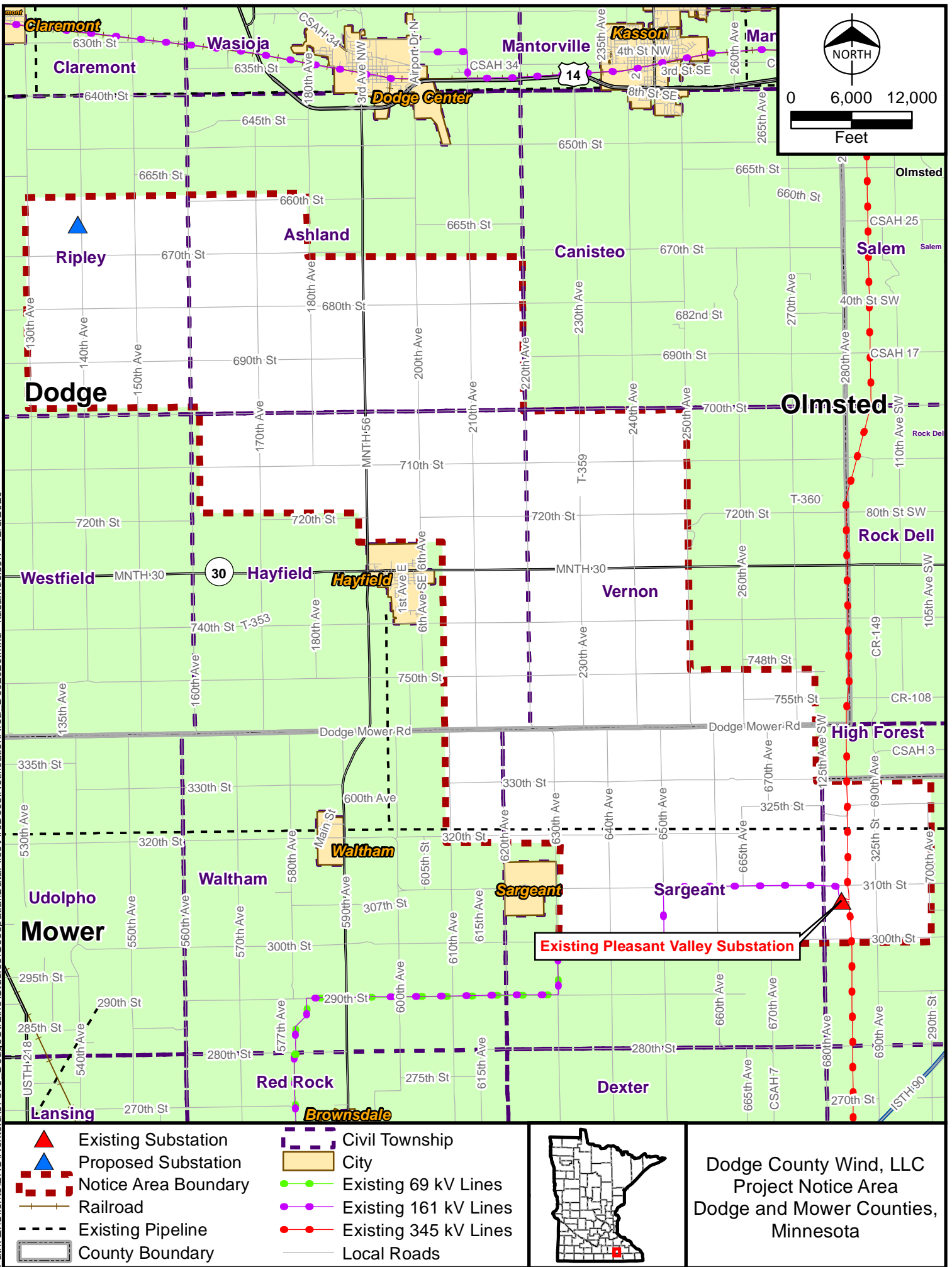
While Dodge County Wind sent this same notification postmarked December 11, 2020, out of an abundance of caution to ensure the notification reaches you, we are sending this second notification.

Sincerely,



Mark Lennox
Senior Project Manager Development
Dodge County Wind, LLC
Enclosure: Figure 1 - Proposed Transmission Route Map

Figure 1 - Proposed Transmission Route Map



December 14, 2021

Lonnie Wendt
Pleasant Valley Township Chair
70325 325th Street
Grand Meadow, MN 55936

Re: Notification of Future Route Permit Application for the Proposed 161 kilovolt Dodge County Wind Transmission Line and Associated Facilities in Dodge County and Mower County, Minnesota

Dear Lonnie Wendt,

In accordance with Minnesota Statutes § 216E.03, subdivision 3a., Dodge County Wind, LLC (“Dodge County Wind”) is providing this notice to each local unit of government within the proposed route of the Dodge County Wind transmission line. Dodge County Wind is preparing a Route Permit Application to submit to the Minnesota Public Utilities Commission for the Dodge County Wind Transmission Line, a 161 kilovolt (“kV”) transmission line project from the proposed Dodge County Wind Facility located in the southwest quadrant of Dodge County to the Great River Energy Pleasant Valley Substation. The Dodge County Wind transmission line will be approximately 26 miles in length, and is needed to interconnect wind facilities to the electric grid. Enclosed is a map showing the area for the proposed transmission route.

Minnesota Statutes § 216E.03, subdivision 3b provides local units of government the opportunity to request a consultation meeting regarding the Dodge County Wind Transmission Line. If you would like to request a meeting, please contact me at 561-694-3392 or Mark.Lennox@nee.com. You can also contact Kimberly Dickey at 319-536-4891 or Kimberly.Dickey@nee.com or David Gil at 561-304-5201 or David.Gil@nee.com.

Dodge County Wind appreciates your participation in this process and looks forward to working with you.

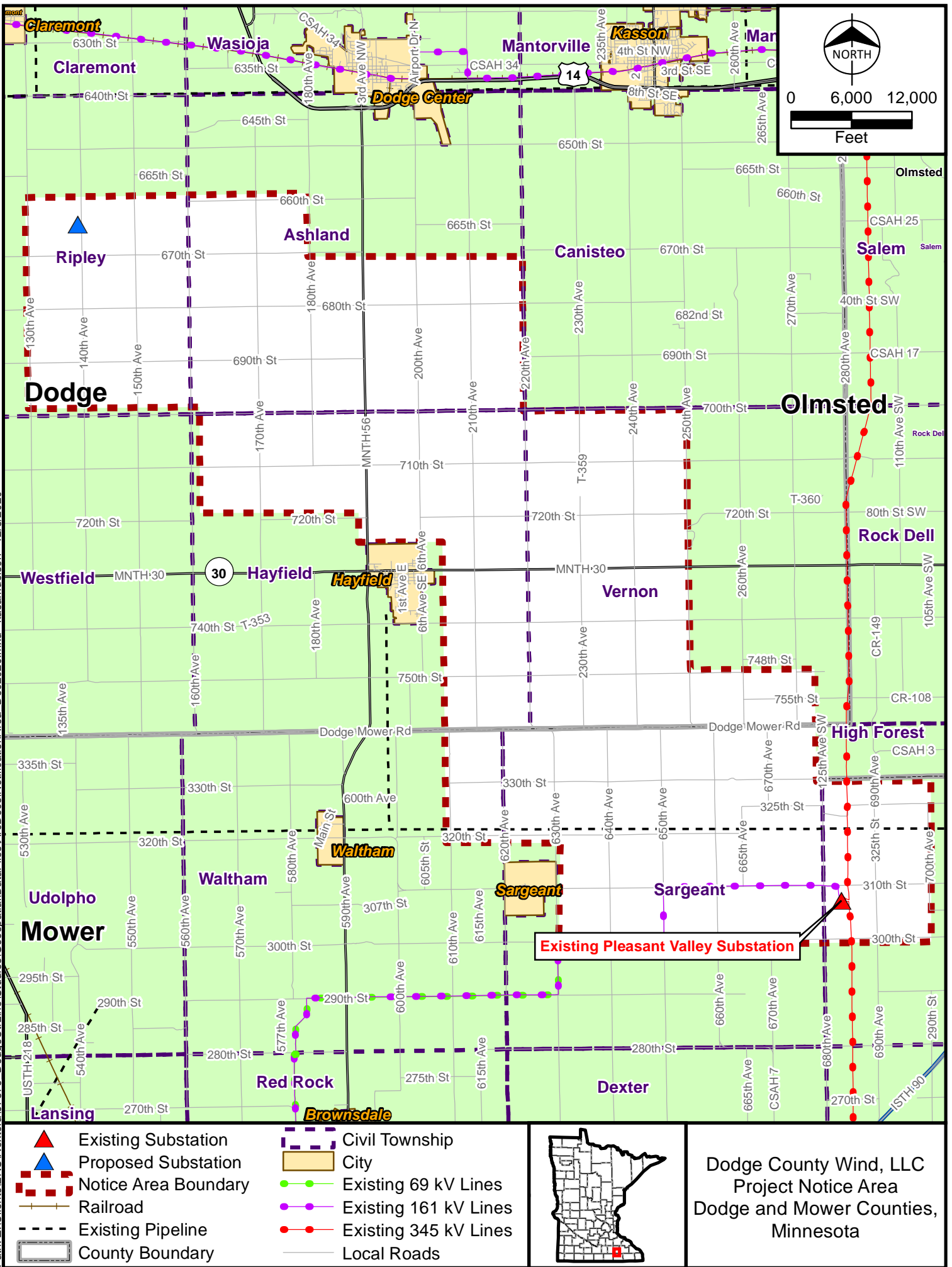
While Dodge County Wind sent this same notification postmarked December 11, 2020, out of an abundance of caution to ensure the notification reaches you, we are sending this second notification.

Sincerely,



Mark Lennox
Senior Project Manager Development
Dodge County Wind, LLC
Enclosure: Figure 1 - Proposed Transmission Route Map

Figure 1 - Proposed Transmission Route Map



December 14, 2021

Mark Gamm

Dodge County Government Environmental Services Director

721 Main Street North, Dept. 123

Mantorville, MN 55955

Re: Notification of Future Route Permit Application for the Proposed 161 kilovolt Dodge County Wind Transmission Line and Associated Facilities in Dodge County and Mower County, Minnesota

Dear Mark Gamm,

In accordance with Minnesota Statutes § 216E.03, subdivision 3a., Dodge County Wind, LLC (“Dodge County Wind”) is providing this notice to each local unit of government within the proposed route of the Dodge County Wind transmission line. Dodge County Wind is preparing a Route Permit Application to submit to the Minnesota Public Utilities Commission for the Dodge County Wind Transmission Line, a 161 kilovolt (“kV”) transmission line project from the proposed Dodge County Wind Facility located in the southwest quadrant of Dodge County to the Great River Energy Pleasant Valley Substation. The Dodge County Wind transmission line will be approximately 26 miles in length, and is needed to interconnect wind facilities to the electric grid. Enclosed is a map showing the area for the proposed transmission route.

Minnesota Statutes § 216E.03, subdivision 3b provides local units of government the opportunity to request a consultation meeting regarding the Dodge County Wind Transmission Line. If you would like to request a meeting, please contact me at 561-694-3392 or Mark.Lennox@nee.com. You can also contact Kimberly Dickey at 319-536-4891 or Kimberly.Dickey@nee.com or David Gil at 561-304-5201 or David.Gil@nee.com.

Dodge County Wind appreciates your participation in this process and looks forward to working with you.

While Dodge County Wind sent this same notification postmarked December 11, 2020, out of an abundance of caution to ensure the notification reaches you, we are sending this second notification.

Sincerely,



Mark Lennox

Senior Project Manager Development

Dodge County Wind, LLC

Enclosure: Figure 1 - Proposed Transmission Route Map

Figure 1 - Proposed Transmission Route Map

December 14, 2021

Mitch Hallaway
Ripley Township Treasurer
14878 650th Street
Claremont, MN 55924

Re: Notification of Future Route Permit Application for the Proposed 161 kilovolt Dodge County Wind Transmission Line and Associated Facilities in Dodge County and Mower County, Minnesota

Dear Mitch Hallaway,

In accordance with Minnesota Statutes § 216E.03, subdivision 3a., Dodge County Wind, LLC (“Dodge County Wind”) is providing this notice to each local unit of government within the proposed route of the Dodge County Wind transmission line. Dodge County Wind is preparing a Route Permit Application to submit to the Minnesota Public Utilities Commission for the Dodge County Wind Transmission Line, a 161 kilovolt (“kV”) transmission line project from the proposed Dodge County Wind Facility located in the southwest quadrant of Dodge County to the Great River Energy Pleasant Valley Substation. The Dodge County Wind transmission line will be approximately 26 miles in length, and is needed to interconnect wind facilities to the electric grid. Enclosed is a map showing the area for the proposed transmission route.

Minnesota Statutes § 216E.03, subdivision 3b provides local units of government the opportunity to request a consultation meeting regarding the Dodge County Wind Transmission Line. If you would like to request a meeting, please contact me at 561-694-3392 or Mark.Lennox@nee.com. You can also contact Kimberly Dickey at 319-536-4891 or Kimberly.Dickey@nee.com or David Gil at 561-304-5201 or David.Gil@nee.com.

Dodge County Wind appreciates your participation in this process and looks forward to working with you.

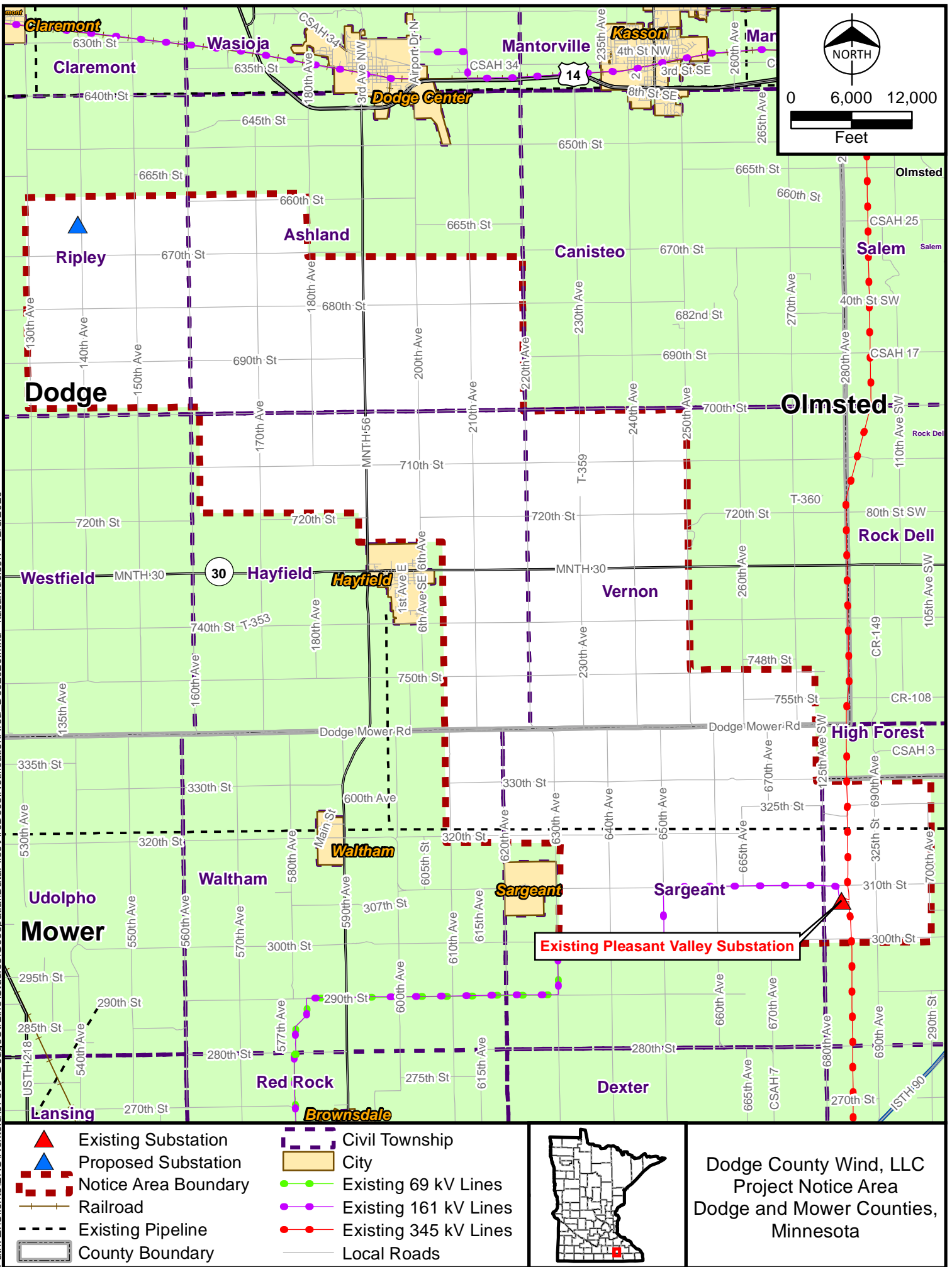
While Dodge County Wind sent this same notification postmarked December 11, 2020, out of an abundance of caution to ensure the notification reaches you, we are sending this second notification.

Sincerely,



Mark Lennox
Senior Project Manager Development
Dodge County Wind, LLC
Enclosure: Figure 1 - Proposed Transmission Route Map

Figure 1 - Proposed Transmission Route Map



December 14, 2021

Orin Johnson
Vernon Township Supervisor
72295 240th Avenue
Hayfield, MN 55940

Re: Notification of Future Route Permit Application for the Proposed 161 kilovolt Dodge County Wind Transmission Line and Associated Facilities in Dodge County and Mower County, Minnesota

Dear Orin Johnson,

In accordance with Minnesota Statutes § 216E.03, subdivision 3a., Dodge County Wind, LLC (“Dodge County Wind”) is providing this notice to each local unit of government within the proposed route of the Dodge County Wind transmission line. Dodge County Wind is preparing a Route Permit Application to submit to the Minnesota Public Utilities Commission for the Dodge County Wind Transmission Line, a 161 kilovolt (“kV”) transmission line project from the proposed Dodge County Wind Facility located in the southwest quadrant of Dodge County to the Great River Energy Pleasant Valley Substation. The Dodge County Wind transmission line will be approximately 26 miles in length, and is needed to interconnect wind facilities to the electric grid. Enclosed is a map showing the area for the proposed transmission route.

Minnesota Statutes § 216E.03, subdivision 3b provides local units of government the opportunity to request a consultation meeting regarding the Dodge County Wind Transmission Line. If you would like to request a meeting, please contact me at 561-694-3392 or Mark.Lennox@nee.com. You can also contact Kimberly Dickey at 319-536-4891 or Kimberly.Dickey@nee.com or David Gil at 561-304-5201 or David.Gil@nee.com.

Dodge County Wind appreciates your participation in this process and looks forward to working with you.

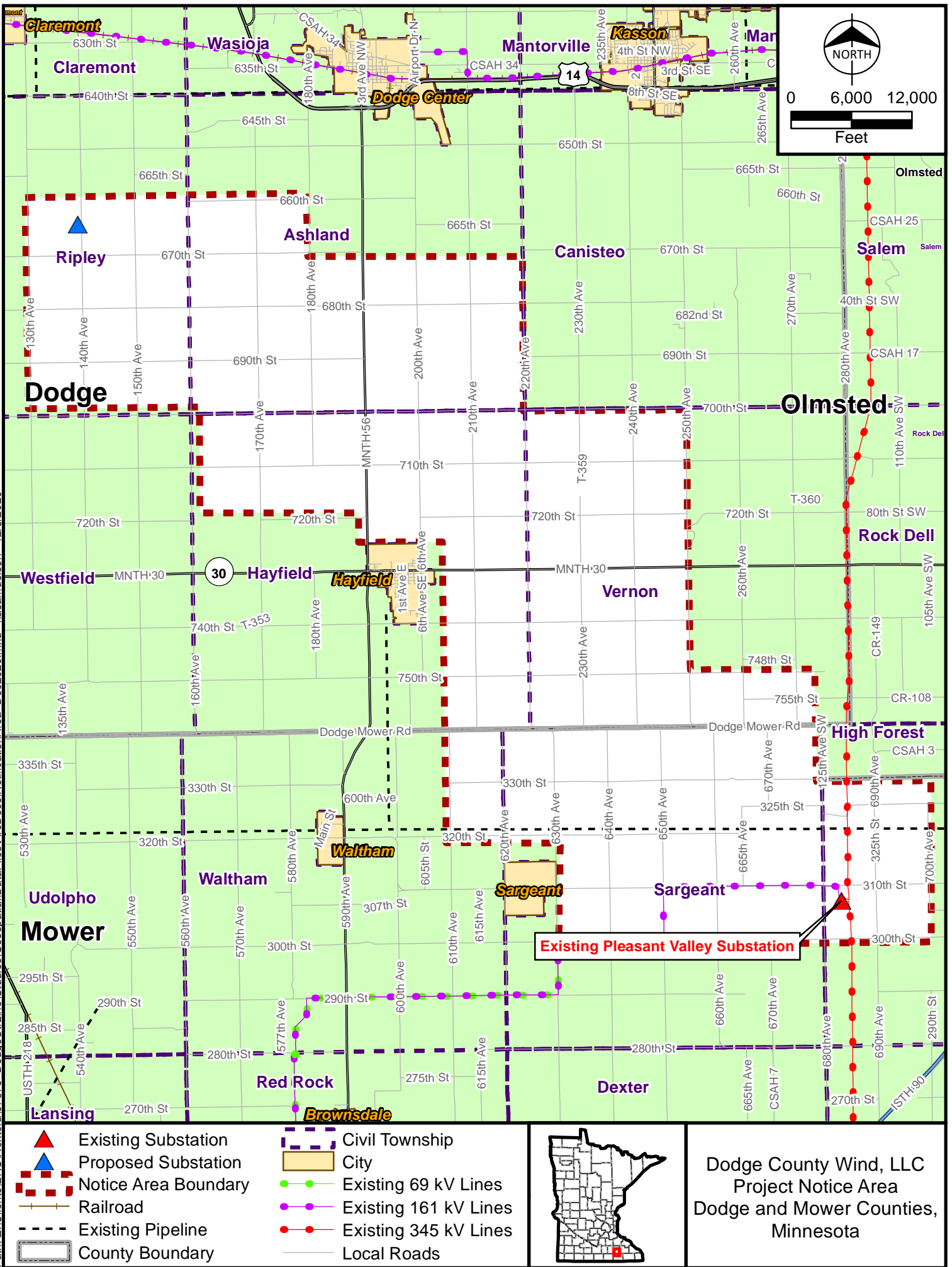
While Dodge County Wind sent this same notification postmarked December 11, 2020, out of an abundance of caution to ensure the notification reaches you, we are sending this second notification.

Sincerely,



Mark Lennox
Senior Project Manager Development
Dodge County Wind, LLC
Enclosure: Figure 1 - Proposed Transmission Route Map

Figure 1 - Proposed Transmission Route Map



December 14, 2021

Patricia Simonette
Ripley Township Clerk
64124 120th Avenue
Claremont, MN 55924

Re: Notification of Future Route Permit Application for the Proposed 161 kilovolt Dodge County Wind Transmission Line and Associated Facilities in Dodge County and Mower County, Minnesota

Dear Patricia Simonette,

In accordance with Minnesota Statutes § 216E.03, subdivision 3a., Dodge County Wind, LLC (“Dodge County Wind”) is providing this notice to each local unit of government within the proposed route of the Dodge County Wind transmission line. Dodge County Wind is preparing a Route Permit Application to submit to the Minnesota Public Utilities Commission for the Dodge County Wind Transmission Line, a 161 kilovolt (“kV”) transmission line project from the proposed Dodge County Wind Facility located in the southwest quadrant of Dodge County to the Great River Energy Pleasant Valley Substation. The Dodge County Wind transmission line will be approximately 26 miles in length, and is needed to interconnect wind facilities to the electric grid. Enclosed is a map showing the area for the proposed transmission route.

Minnesota Statutes § 216E.03, subdivision 3b provides local units of government the opportunity to request a consultation meeting regarding the Dodge County Wind Transmission Line. If you would like to request a meeting, please contact me at 561-694-3392 or Mark.Lennox@nee.com. You can also contact Kimberly Dickey at 319-536-4891 or Kimberly.Dickey@nee.com or David Gil at 561-304-5201 or David.Gil@nee.com.

Dodge County Wind appreciates your participation in this process and looks forward to working with you.

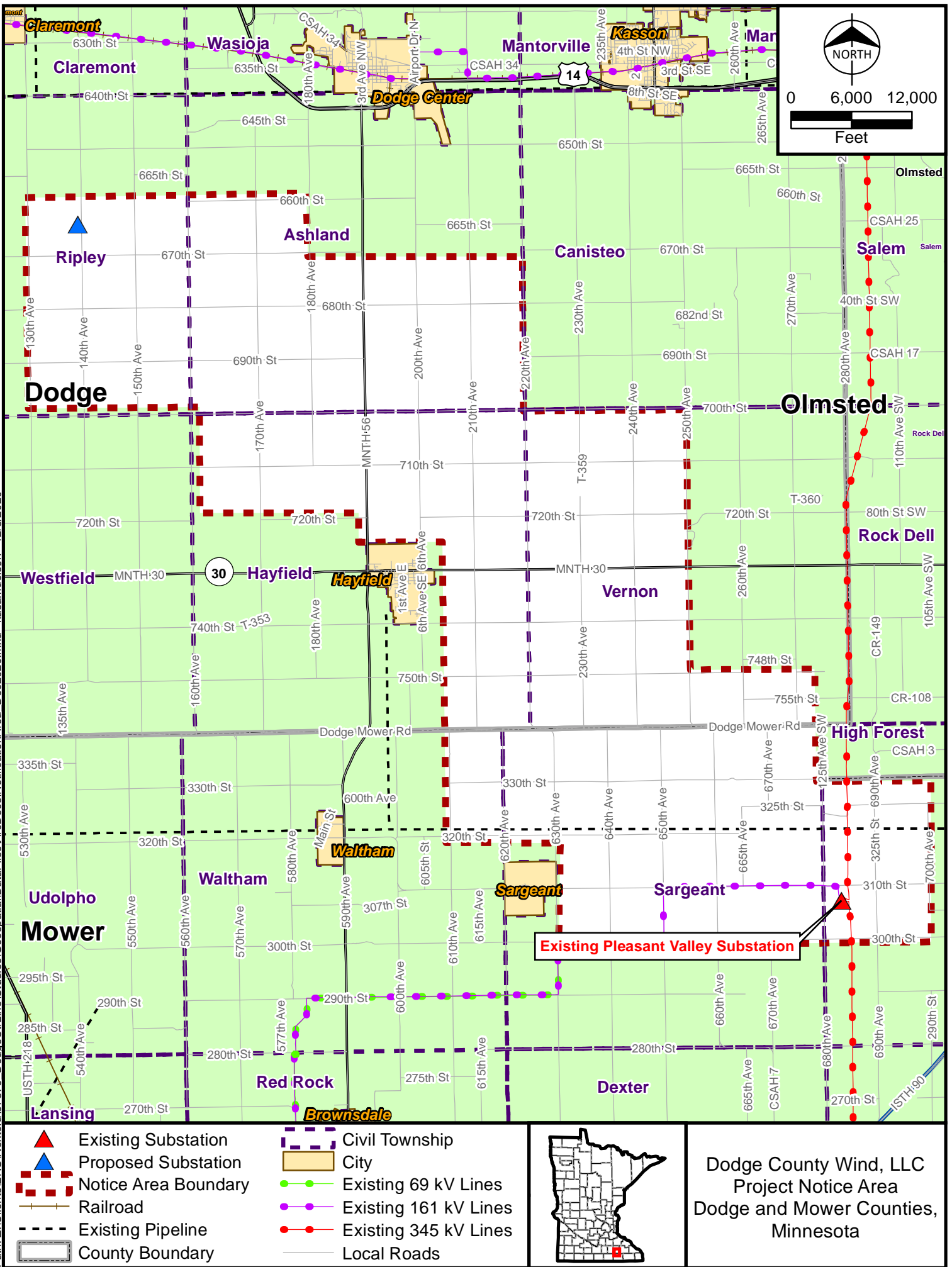
While Dodge County Wind sent this same notification postmarked December 11, 2020, out of an abundance of caution to ensure the notification reaches you, we are sending this second notification.

Sincerely,



Mark Lennox
Senior Project Manager Development
Dodge County Wind, LLC
Enclosure: Figure 1 - Proposed Transmission Route Map

Figure 1 - Proposed Transmission Route Map



December 14, 2021

Rande Gronseth
Sargeant Township Chair
23185 Dodge/Mower Road
Sargeant, MN 55973

Re: Notification of Future Route Permit Application for the Proposed 161 kilovolt Dodge County Wind Transmission Line and Associated Facilities in Dodge County and Mower County, Minnesota

Dear Rande Gronseth,

In accordance with Minnesota Statutes § 216E.03, subdivision 3a., Dodge County Wind, LLC (“Dodge County Wind”) is providing this notice to each local unit of government within the proposed route of the Dodge County Wind transmission line. Dodge County Wind is preparing a Route Permit Application to submit to the Minnesota Public Utilities Commission for the Dodge County Wind Transmission Line, a 161 kilovolt (“kV”) transmission line project from the proposed Dodge County Wind Facility located in the southwest quadrant of Dodge County to the Great River Energy Pleasant Valley Substation. The Dodge County Wind transmission line will be approximately 26 miles in length, and is needed to interconnect wind facilities to the electric grid. Enclosed is a map showing the area for the proposed transmission route.

Minnesota Statutes § 216E.03, subdivision 3b provides local units of government the opportunity to request a consultation meeting regarding the Dodge County Wind Transmission Line. If you would like to request a meeting, please contact me at 561-694-3392 or Mark.Lennox@nee.com. You can also contact Kimberly Dickey at 319-536-4891 or Kimberly.Dickey@nee.com or David Gil at 561-304-5201 or David.Gil@nee.com.

Dodge County Wind appreciates your participation in this process and looks forward to working with you.

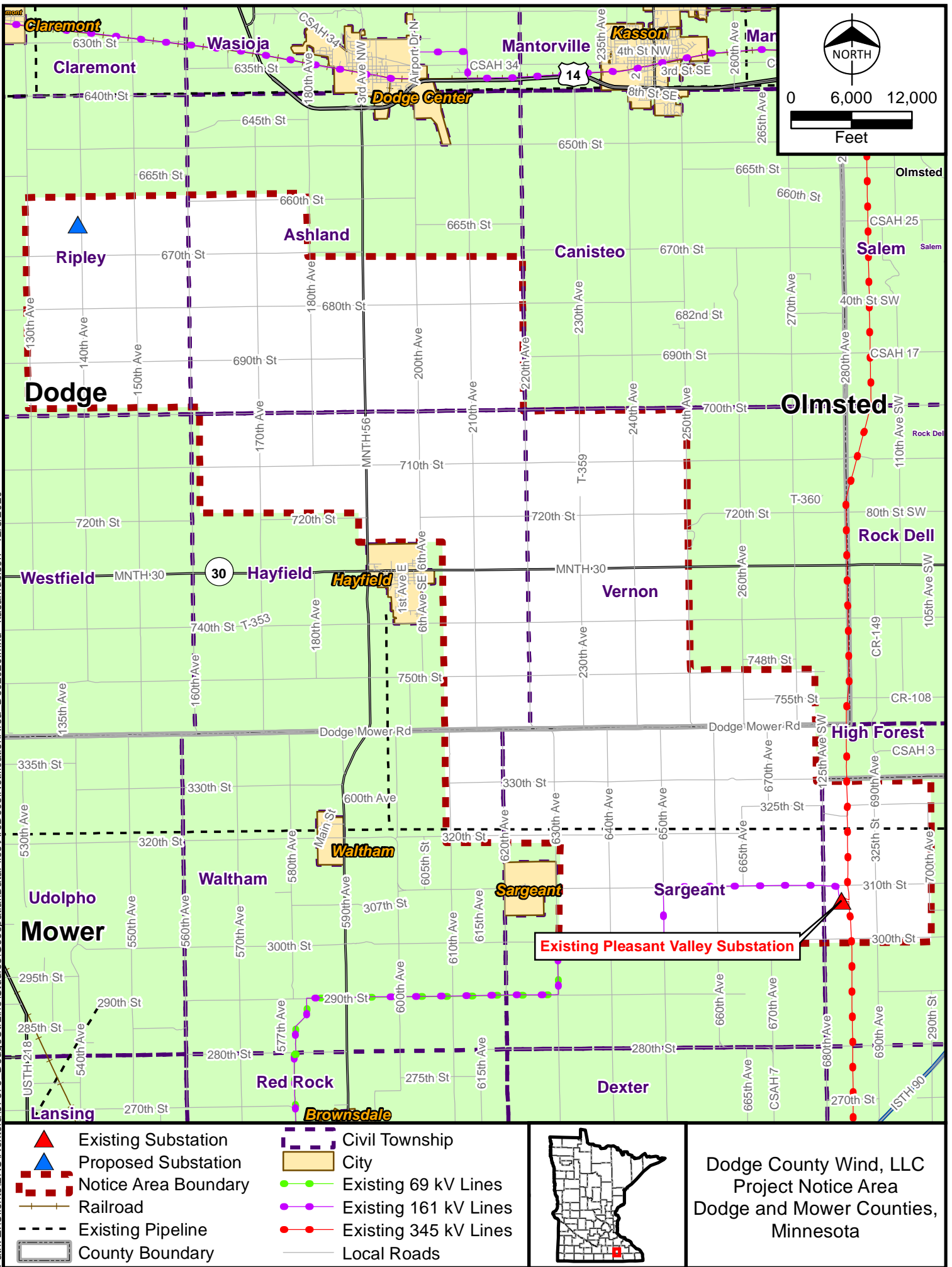
While Dodge County Wind sent this same notification postmarked December 11, 2020, out of an abundance of caution to ensure the notification reaches you, we are sending this second notification.

Sincerely,



Mark Lennox
Senior Project Manager Development
Dodge County Wind, LLC
Enclosure: Figure 1 - Proposed Transmission Route Map

Figure 1 - Proposed Transmission Route Map



December 14, 2021

Randy Benson
Hayfield Township Treasurer
21404 Dodge/Mower Road
Sargeant, MN 55973

Re: Notification of Future Route Permit Application for the Proposed 161 kilovolt Dodge County Wind Transmission Line and Associated Facilities in Dodge County and Mower County, Minnesota

Dear Randy Benson,

In accordance with Minnesota Statutes § 216E.03, subdivision 3a., Dodge County Wind, LLC (“Dodge County Wind”) is providing this notice to each local unit of government within the proposed route of the Dodge County Wind transmission line. Dodge County Wind is preparing a Route Permit Application to submit to the Minnesota Public Utilities Commission for the Dodge County Wind Transmission Line, a 161 kilovolt (“kV”) transmission line project from the proposed Dodge County Wind Facility located in the southwest quadrant of Dodge County to the Great River Energy Pleasant Valley Substation. The Dodge County Wind transmission line will be approximately 26 miles in length, and is needed to interconnect wind facilities to the electric grid. Enclosed is a map showing the area for the proposed transmission route.

Minnesota Statutes § 216E.03, subdivision 3b provides local units of government the opportunity to request a consultation meeting regarding the Dodge County Wind Transmission Line. If you would like to request a meeting, please contact me at 561-694-3392 or Mark.Lennox@nee.com. You can also contact Kimberly Dickey at 319-536-4891 or Kimberly.Dickey@nee.com or David Gil at 561-304-5201 or David.Gil@nee.com.

Dodge County Wind appreciates your participation in this process and looks forward to working with you.

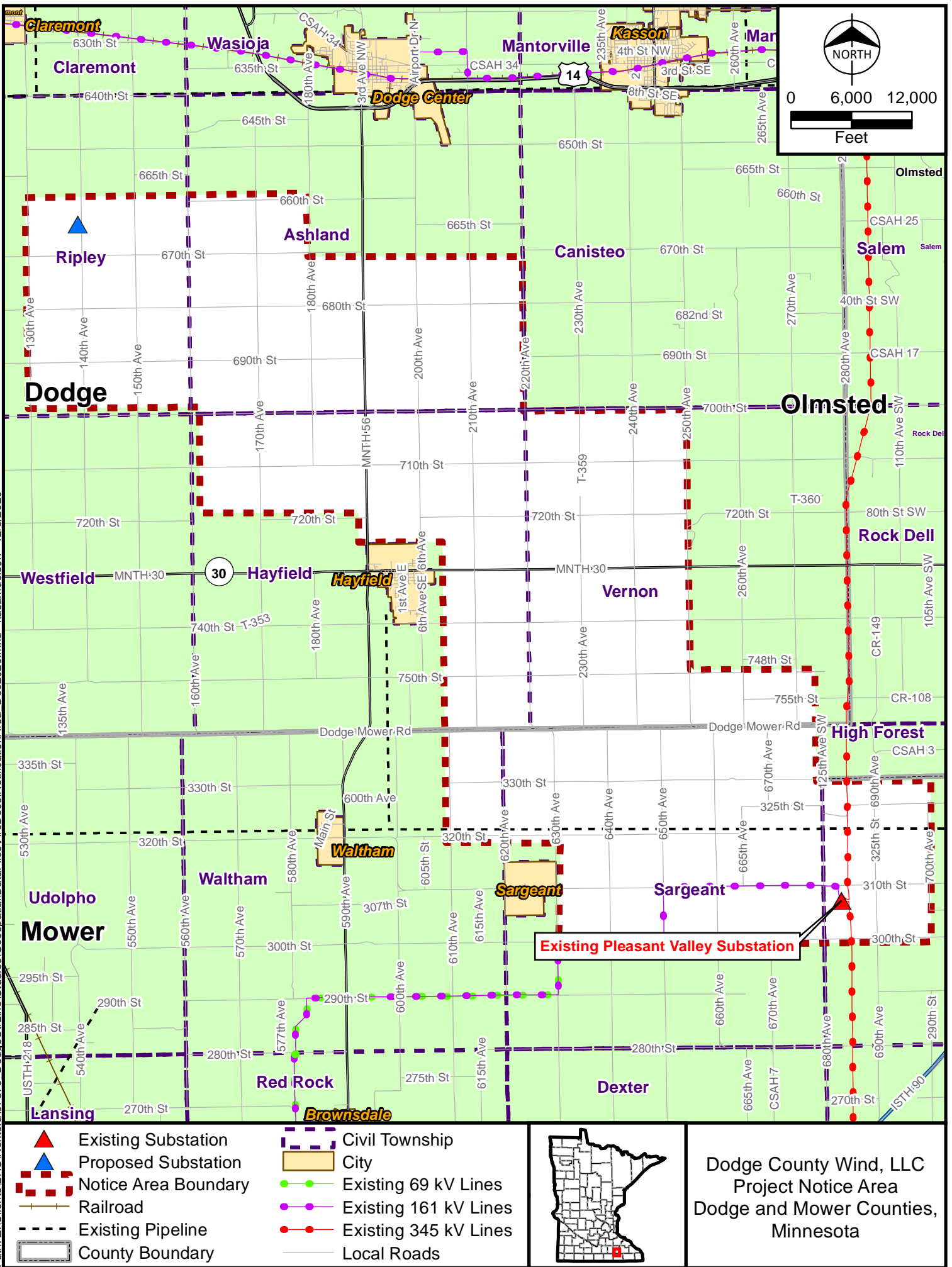
While Dodge County Wind sent this same notification postmarked December 11, 2020, out of an abundance of caution to ensure the notification reaches you, we are sending this second notification.

Sincerely,



Mark Lennox
Senior Project Manager Development
Dodge County Wind, LLC
Enclosure: Figure 1 - Proposed Transmission Route Map

Figure 1 - Proposed Transmission Route Map



December 14, 2021

Robert Kuhlman
Pleasant Valley Township Supervisor
31443 727th Avenue
Racine, MN 55967

Re: Notification of Future Route Permit Application for the Proposed 161 kilovolt Dodge County Wind Transmission Line and Associated Facilities in Dodge County and Mower County, Minnesota

Dear Robert Kuhlman,

In accordance with Minnesota Statutes § 216E.03, subdivision 3a., Dodge County Wind, LLC (“Dodge County Wind”) is providing this notice to each local unit of government within the proposed route of the Dodge County Wind transmission line. Dodge County Wind is preparing a Route Permit Application to submit to the Minnesota Public Utilities Commission for the Dodge County Wind Transmission Line, a 161 kilovolt (“kV”) transmission line project from the proposed Dodge County Wind Facility located in the southwest quadrant of Dodge County to the Great River Energy Pleasant Valley Substation. The Dodge County Wind transmission line will be approximately 26 miles in length, and is needed to interconnect wind facilities to the electric grid. Enclosed is a map showing the area for the proposed transmission route.

Minnesota Statutes § 216E.03, subdivision 3b provides local units of government the opportunity to request a consultation meeting regarding the Dodge County Wind Transmission Line. If you would like to request a meeting, please contact me at 561-694-3392 or Mark.Lennox@nee.com. You can also contact Kimberly Dickey at 319-536-4891 or Kimberly.Dickey@nee.com or David Gil at 561-304-5201 or David.Gil@nee.com.

Dodge County Wind appreciates your participation in this process and looks forward to working with you.

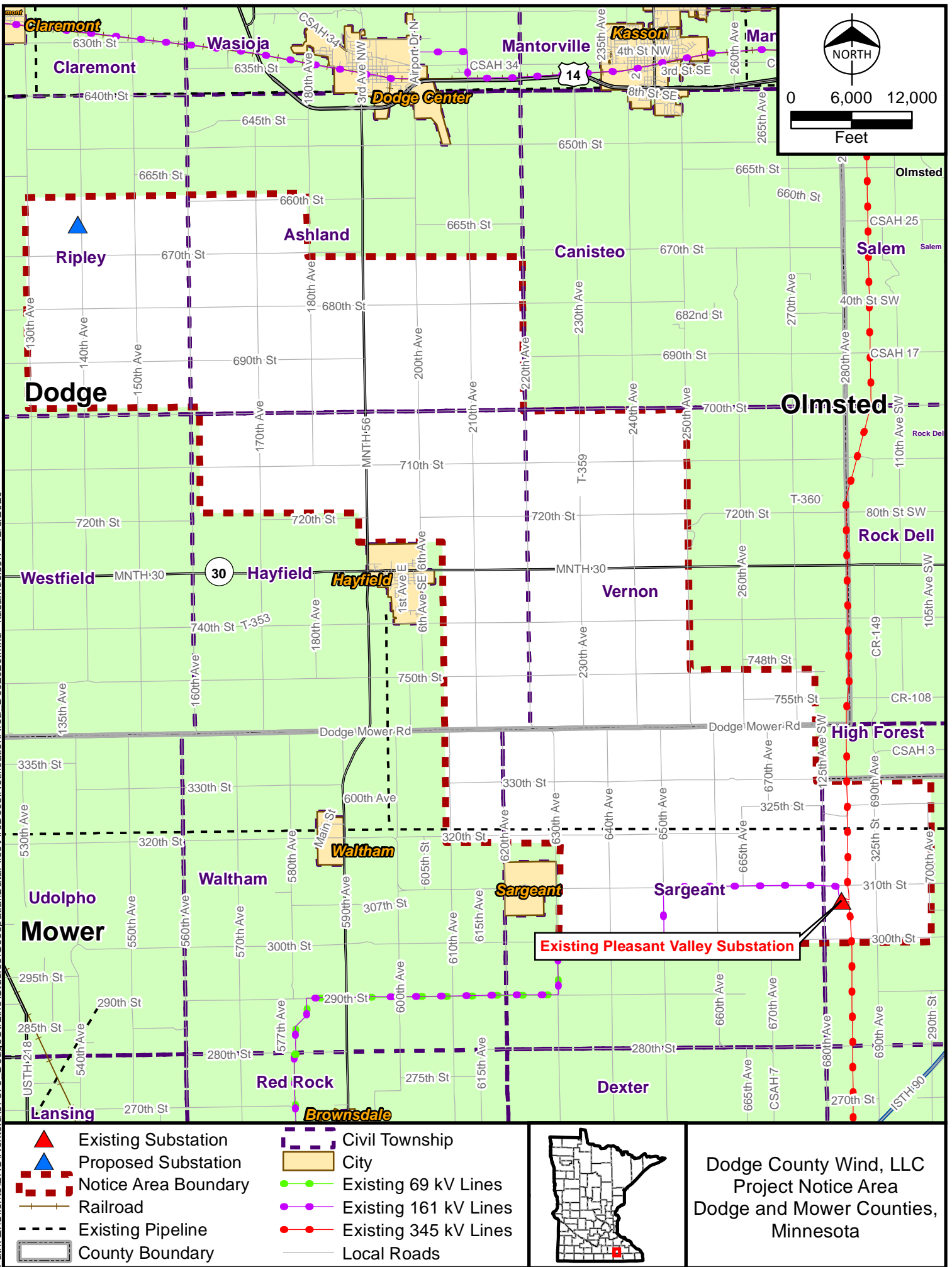
While Dodge County Wind sent this same notification postmarked December 11, 2020, out of an abundance of caution to ensure the notification reaches you, we are sending this second notification.

Sincerely,



Mark Lennox
Senior Project Manager Development
Dodge County Wind, LLC
Enclosure: Figure 1 - Proposed Transmission Route Map

Figure 1 - Proposed Transmission Route Map



December 14, 2021

Roger Kruger
Hayfield Township Chair
18187 710th Street
Hayfield, MN 55940

Re: Notification of Future Route Permit Application for the Proposed 161 kilovolt Dodge County Wind Transmission Line and Associated Facilities in Dodge County and Mower County, Minnesota

Dear Roger Kruger,

In accordance with Minnesota Statutes § 216E.03, subdivision 3a., Dodge County Wind, LLC (“Dodge County Wind”) is providing this notice to each local unit of government within the proposed route of the Dodge County Wind transmission line. Dodge County Wind is preparing a Route Permit Application to submit to the Minnesota Public Utilities Commission for the Dodge County Wind Transmission Line, a 161 kilovolt (“kV”) transmission line project from the proposed Dodge County Wind Facility located in the southwest quadrant of Dodge County to the Great River Energy Pleasant Valley Substation. The Dodge County Wind transmission line will be approximately 26 miles in length, and is needed to interconnect wind facilities to the electric grid. Enclosed is a map showing the area for the proposed transmission route.

Minnesota Statutes § 216E.03, subdivision 3b provides local units of government the opportunity to request a consultation meeting regarding the Dodge County Wind Transmission Line. If you would like to request a meeting, please contact me at 561-694-3392 or Mark.Lennox@nee.com. You can also contact Kimberly Dickey at 319-536-4891 or Kimberly.Dickey@nee.com or David Gil at 561-304-5201 or David.Gil@nee.com.

Dodge County Wind appreciates your participation in this process and looks forward to working with you.

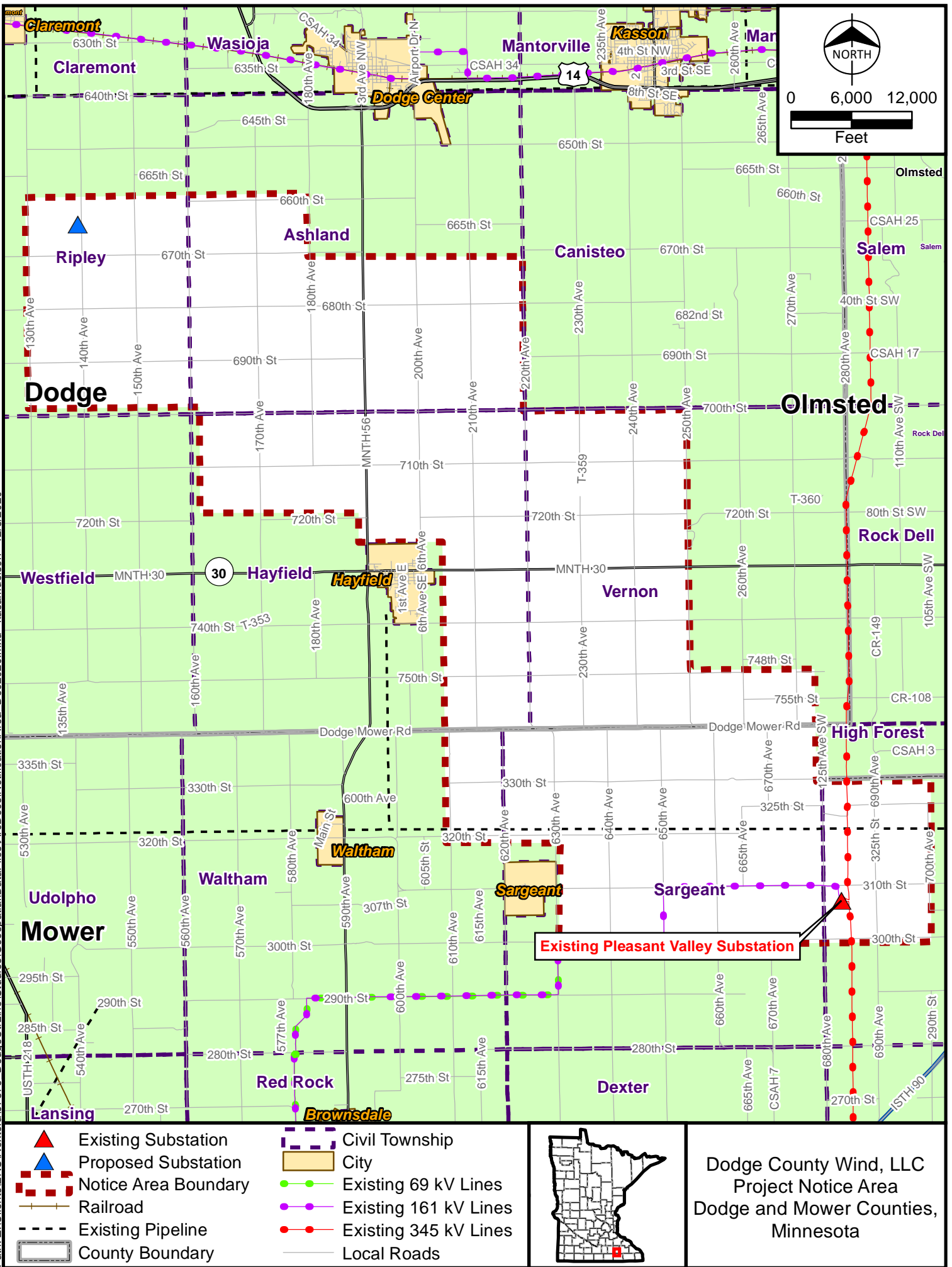
While Dodge County Wind sent this same notification postmarked December 11, 2020, out of an abundance of caution to ensure the notification reaches you, we are sending this second notification.

Sincerely,



Mark Lennox
Senior Project Manager Development
Dodge County Wind, LLC
Enclosure: Figure 1 - Proposed Transmission Route Map

Figure 1 - Proposed Transmission Route Map



December 14, 2021

Roger Toquam
Ripley Township Supervisor
68707 130th Avenue
Blooming Prairie, MN 55917

Re: Notification of Future Route Permit Application for the Proposed 161 kilovolt Dodge County Wind Transmission Line and Associated Facilities in Dodge County and Mower County, Minnesota

Dear Roger Toquam,

In accordance with Minnesota Statutes § 216E.03, subdivision 3a., Dodge County Wind, LLC (“Dodge County Wind”) is providing this notice to each local unit of government within the proposed route of the Dodge County Wind transmission line. Dodge County Wind is preparing a Route Permit Application to submit to the Minnesota Public Utilities Commission for the Dodge County Wind Transmission Line, a 161 kilovolt (“kV”) transmission line project from the proposed Dodge County Wind Facility located in the southwest quadrant of Dodge County to the Great River Energy Pleasant Valley Substation. The Dodge County Wind transmission line will be approximately 26 miles in length, and is needed to interconnect wind facilities to the electric grid. Enclosed is a map showing the area for the proposed transmission route.

Minnesota Statutes § 216E.03, subdivision 3b provides local units of government the opportunity to request a consultation meeting regarding the Dodge County Wind Transmission Line. If you would like to request a meeting, please contact me at 561-694-3392 or Mark.Lennox@nee.com. You can also contact Kimberly Dickey at 319-536-4891 or Kimberly.Dickey@nee.com or David Gil at 561-304-5201 or David.Gil@nee.com.

Dodge County Wind appreciates your participation in this process and looks forward to working with you.

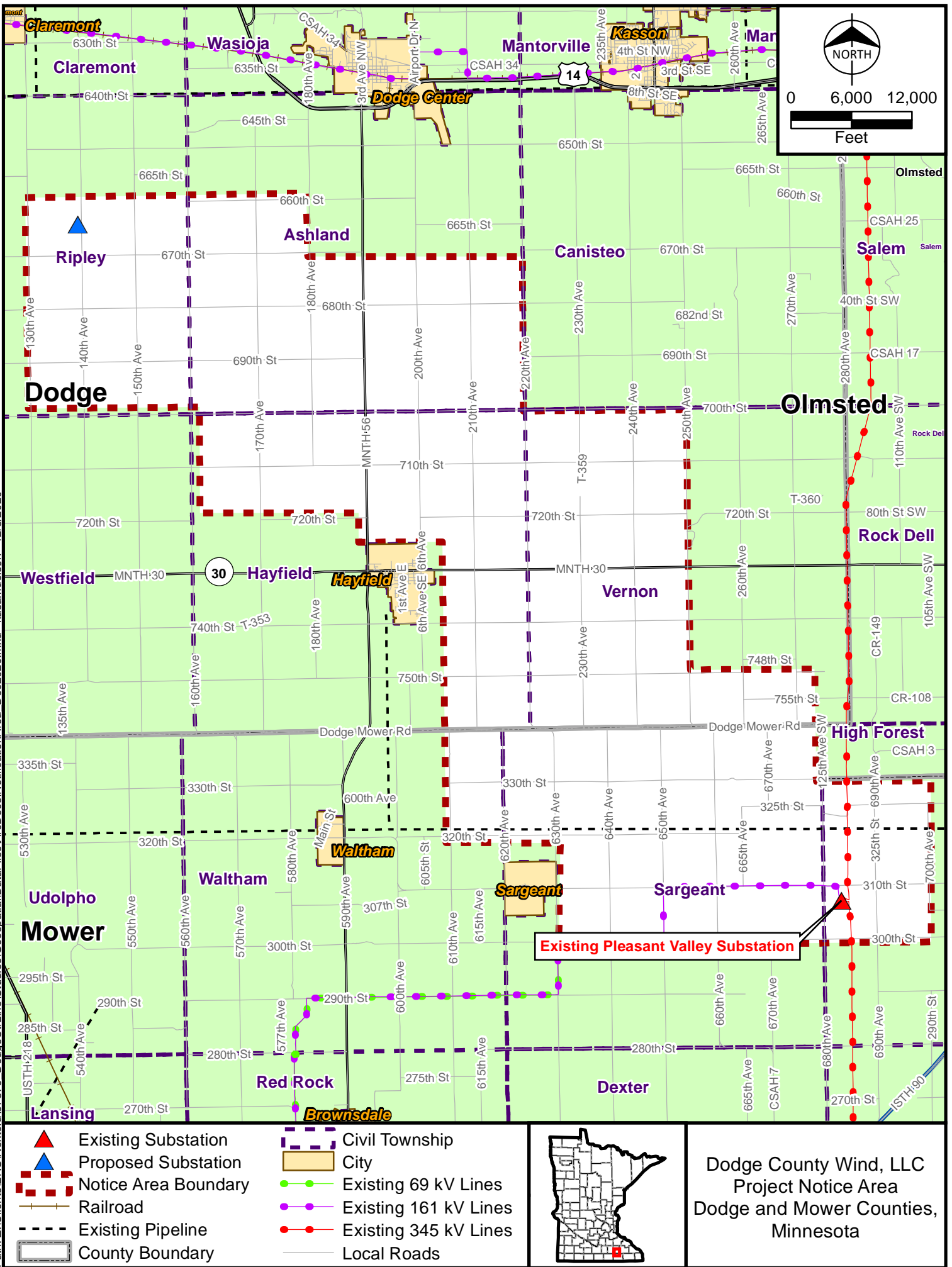
While Dodge County Wind sent this same notification postmarked December 11, 2020, out of an abundance of caution to ensure the notification reaches you, we are sending this second notification.

Sincerely,



Mark Lennox
Senior Project Manager Development
Dodge County Wind, LLC
Enclosure: Figure 1 - Proposed Transmission Route Map

Figure 1 - Proposed Transmission Route Map



December 14, 2021

Ronald Behounek
Hayfield Township Supervisor
21042 710th Street
Hayfield, MN 55940

Re: Notification of Future Route Permit Application for the Proposed 161 kilovolt Dodge County Wind Transmission Line and Associated Facilities in Dodge County and Mower County, Minnesota

Dear Ronald Behounek,

In accordance with Minnesota Statutes § 216E.03, subdivision 3a., Dodge County Wind, LLC (“Dodge County Wind”) is providing this notice to each local unit of government within the proposed route of the Dodge County Wind transmission line. Dodge County Wind is preparing a Route Permit Application to submit to the Minnesota Public Utilities Commission for the Dodge County Wind Transmission Line, a 161 kilovolt (“kV”) transmission line project from the proposed Dodge County Wind Facility located in the southwest quadrant of Dodge County to the Great River Energy Pleasant Valley Substation. The Dodge County Wind transmission line will be approximately 26 miles in length, and is needed to interconnect wind facilities to the electric grid. Enclosed is a map showing the area for the proposed transmission route.

Minnesota Statutes § 216E.03, subdivision 3b provides local units of government the opportunity to request a consultation meeting regarding the Dodge County Wind Transmission Line. If you would like to request a meeting, please contact me at 561-694-3392 or Mark.Lennox@nee.com. You can also contact Kimberly Dickey at 319-536-4891 or Kimberly.Dickey@nee.com or David Gil at 561-304-5201 or David.Gil@nee.com.

Dodge County Wind appreciates your participation in this process and looks forward to working with you.

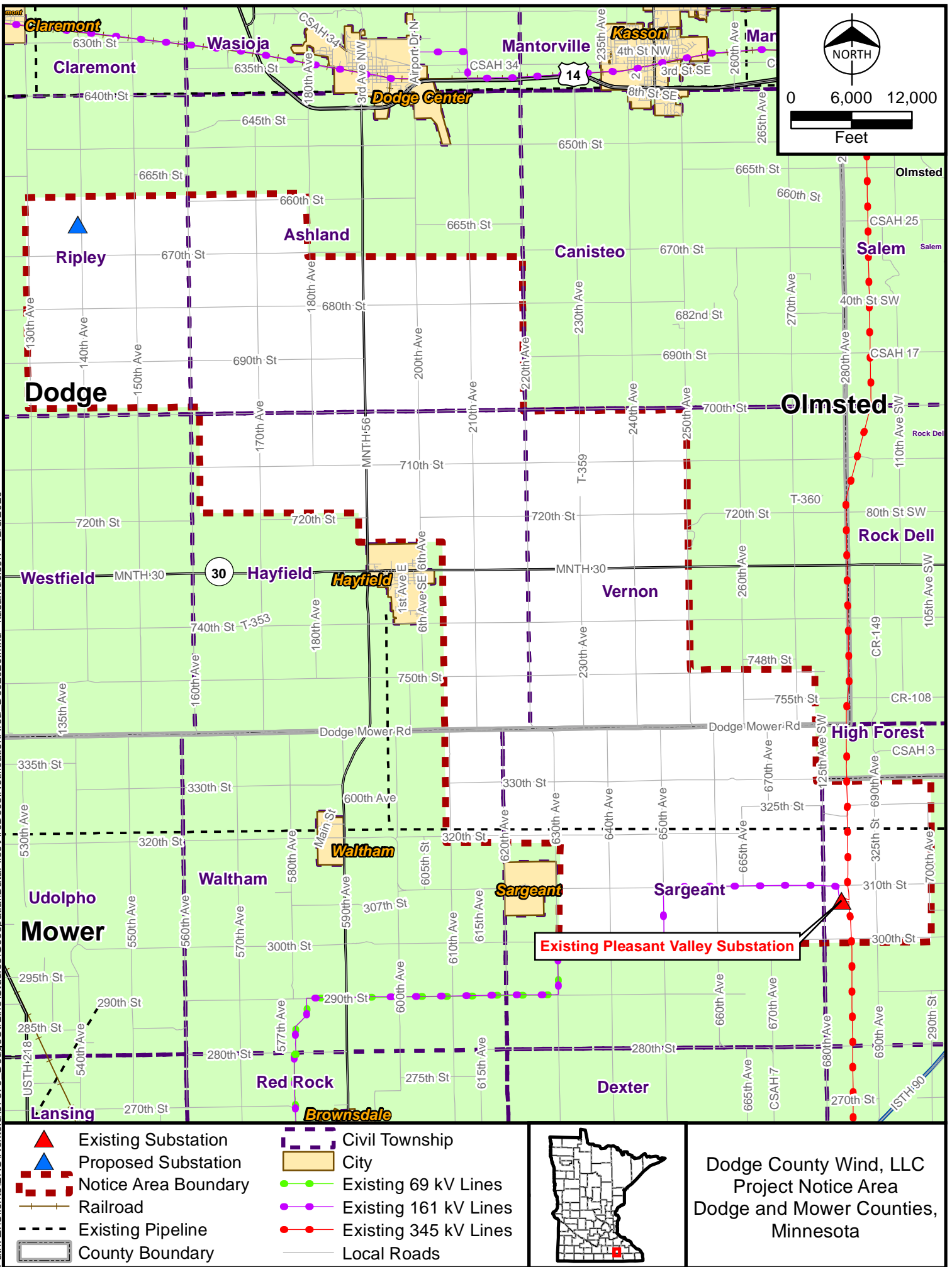
While Dodge County Wind sent this same notification postmarked December 11, 2020, out of an abundance of caution to ensure the notification reaches you, we are sending this second notification.

Sincerely,



Mark Lennox
Senior Project Manager Development
Dodge County Wind, LLC
Enclosure: Figure 1 - Proposed Transmission Route Map

Figure 1 - Proposed Transmission Route Map



December 14, 2021

Ross Anderson
Waltham Township Supervisor
31722 610th Avenue
Waltham, MN 55982

Re: Notification of Future Route Permit Application for the Proposed 161 kilovolt Dodge County Wind Transmission Line and Associated Facilities in Dodge County and Mower County, Minnesota

Dear Ross Anderson,

In accordance with Minnesota Statutes § 216E.03, subdivision 3a., Dodge County Wind, LLC (“Dodge County Wind”) is providing this notice to each local unit of government within the proposed route of the Dodge County Wind transmission line. Dodge County Wind is preparing a Route Permit Application to submit to the Minnesota Public Utilities Commission for the Dodge County Wind Transmission Line, a 161 kilovolt (“kV”) transmission line project from the proposed Dodge County Wind Facility located in the southwest quadrant of Dodge County to the Great River Energy Pleasant Valley Substation. The Dodge County Wind transmission line will be approximately 26 miles in length, and is needed to interconnect wind facilities to the electric grid. Enclosed is a map showing the area for the proposed transmission route.

Minnesota Statutes § 216E.03, subdivision 3b provides local units of government the opportunity to request a consultation meeting regarding the Dodge County Wind Transmission Line. If you would like to request a meeting, please contact me at 561-694-3392 or Mark.Lennox@nee.com. You can also contact Kimberly Dickey at 319-536-4891 or Kimberly.Dickey@nee.com or David Gil at 561-304-5201 or David.Gil@nee.com.

Dodge County Wind appreciates your participation in this process and looks forward to working with you.

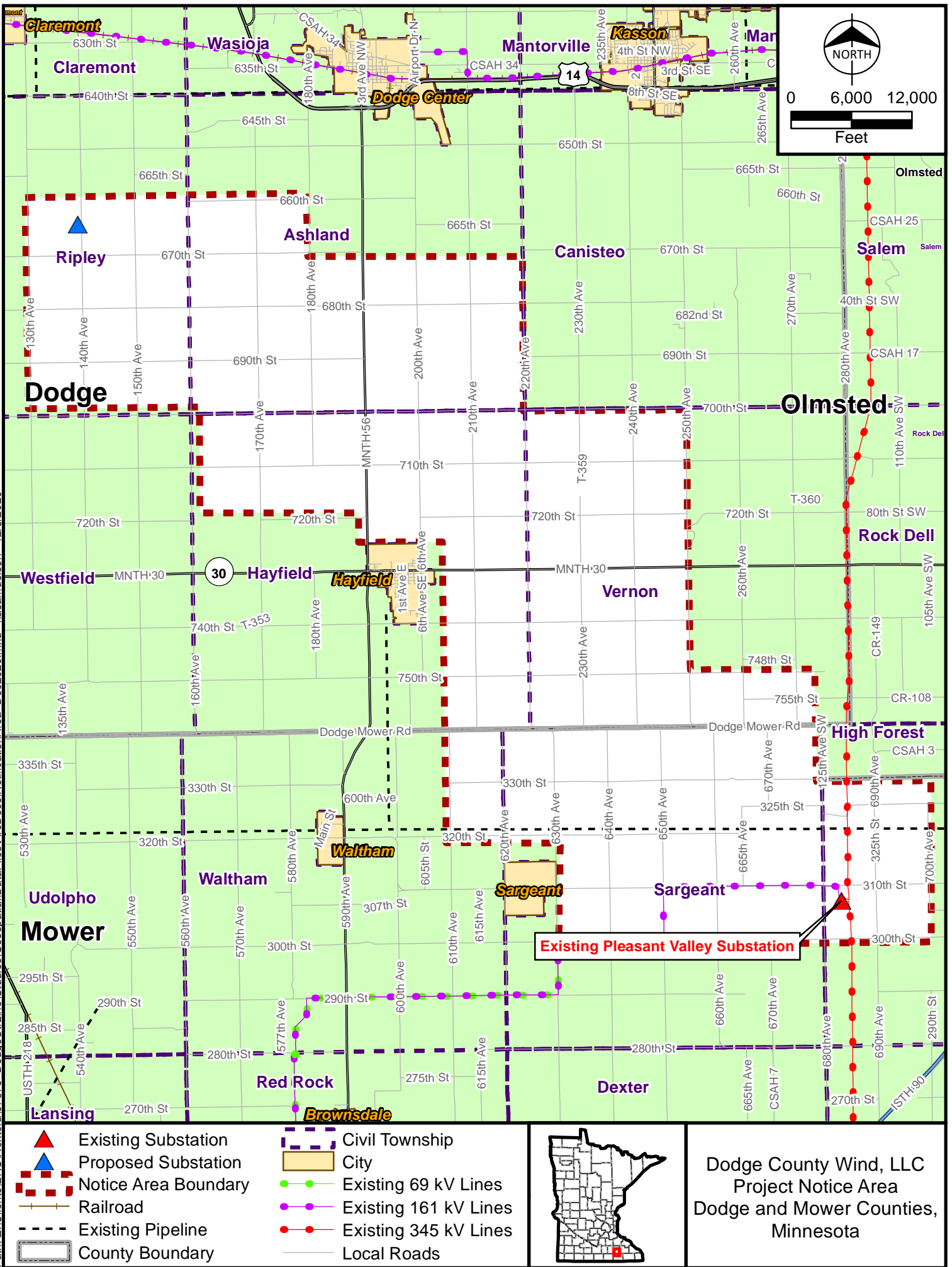
While Dodge County Wind sent this same notification postmarked December 11, 2020, out of an abundance of caution to ensure the notification reaches you, we are sending this second notification.

Sincerely,



Mark Lennox
Senior Project Manager Development
Dodge County Wind, LLC
Enclosure: Figure 1 - Proposed Transmission Route Map

Figure 1 - Proposed Transmission Route Map



December 14, 2021

Sheryl Dohrmann
Ashland Township Treasurer
18047 680th Street
Dodge Center, MN 55927

Re: Notification of Future Route Permit Application for the Proposed 161 kilovolt Dodge County Wind Transmission Line and Associated Facilities in Dodge County and Mower County, Minnesota

Dear Sheryl Dohrmann,

In accordance with Minnesota Statutes § 216E.03, subdivision 3a., Dodge County Wind, LLC (“Dodge County Wind”) is providing this notice to each local unit of government within the proposed route of the Dodge County Wind transmission line. Dodge County Wind is preparing a Route Permit Application to submit to the Minnesota Public Utilities Commission for the Dodge County Wind Transmission Line, a 161 kilovolt (“kV”) transmission line project from the proposed Dodge County Wind Facility located in the southwest quadrant of Dodge County to the Great River Energy Pleasant Valley Substation. The Dodge County Wind transmission line will be approximately 26 miles in length, and is needed to interconnect wind facilities to the electric grid. Enclosed is a map showing the area for the proposed transmission route.

Minnesota Statutes § 216E.03, subdivision 3b provides local units of government the opportunity to request a consultation meeting regarding the Dodge County Wind Transmission Line. If you would like to request a meeting, please contact me at 561-694-3392 or Mark.Lennox@nee.com. You can also contact Kimberly Dickey at 319-536-4891 or Kimberly.Dickey@nee.com or David Gil at 561-304-5201 or David.Gil@nee.com.

Dodge County Wind appreciates your participation in this process and looks forward to working with you.

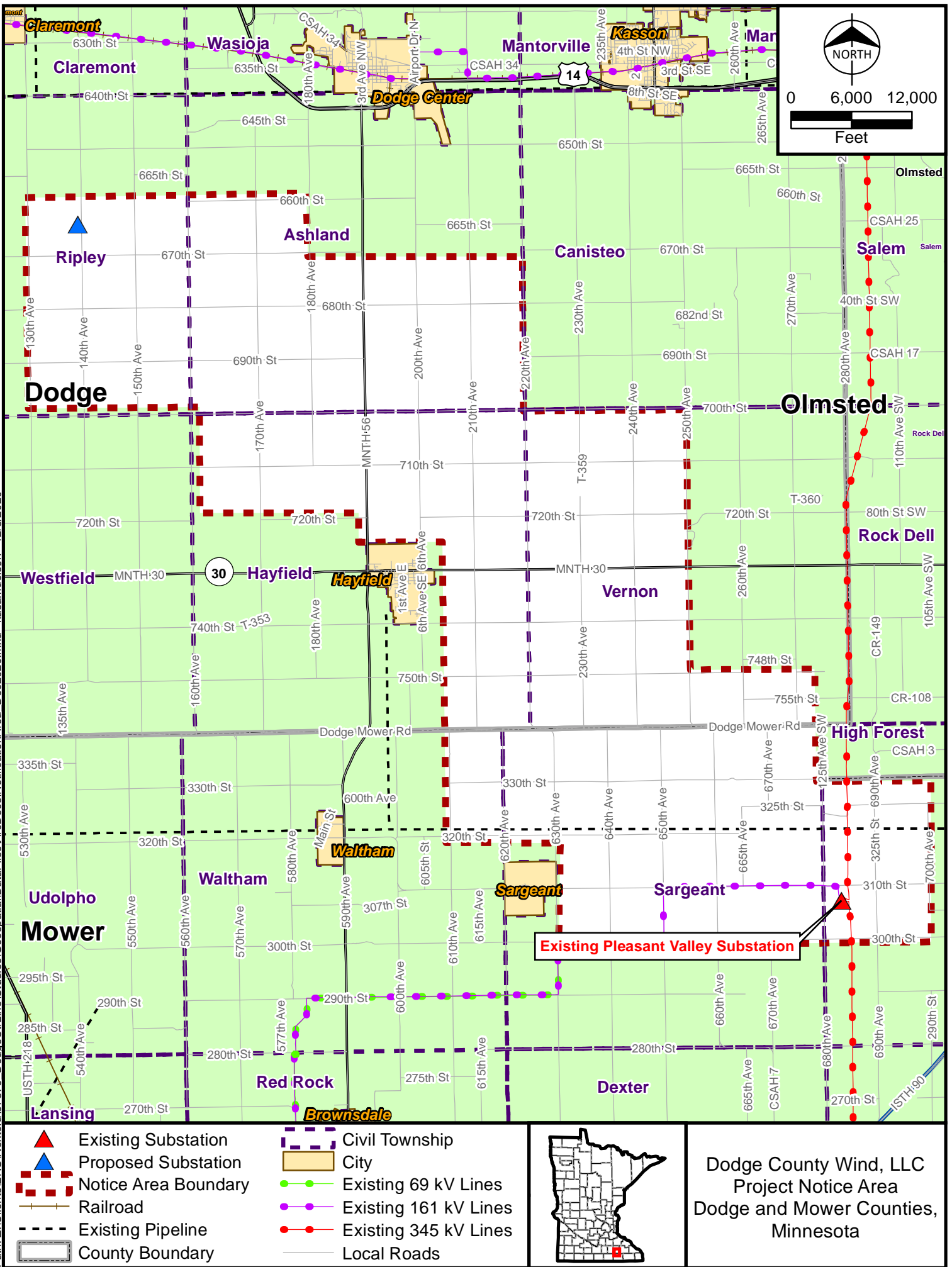
While Dodge County Wind sent this same notification postmarked December 11, 2020, out of an abundance of caution to ensure the notification reaches you, we are sending this second notification.

Sincerely,



Mark Lennox
Senior Project Manager Development
Dodge County Wind, LLC
Enclosure: Figure 1 - Proposed Transmission Route Map

Figure 1 - Proposed Transmission Route Map



December 14, 2021

Todd Hoebing
Waltham Township Supervisor
56757 300th Street
Austin, MN 55912

Re: Notification of Future Route Permit Application for the Proposed 161 kilovolt Dodge County Wind Transmission Line and Associated Facilities in Dodge County and Mower County, Minnesota

Dear Todd Hoebing,

In accordance with Minnesota Statutes § 216E.03, subdivision 3a., Dodge County Wind, LLC (“Dodge County Wind”) is providing this notice to each local unit of government within the proposed route of the Dodge County Wind transmission line. Dodge County Wind is preparing a Route Permit Application to submit to the Minnesota Public Utilities Commission for the Dodge County Wind Transmission Line, a 161 kilovolt (“kV”) transmission line project from the proposed Dodge County Wind Facility located in the southwest quadrant of Dodge County to the Great River Energy Pleasant Valley Substation. The Dodge County Wind transmission line will be approximately 26 miles in length, and is needed to interconnect wind facilities to the electric grid. Enclosed is a map showing the area for the proposed transmission route.

Minnesota Statutes § 216E.03, subdivision 3b provides local units of government the opportunity to request a consultation meeting regarding the Dodge County Wind Transmission Line. If you would like to request a meeting, please contact me at 561-694-3392 or Mark.Lennox@nee.com. You can also contact Kimberly Dickey at 319-536-4891 or Kimberly.Dickey@nee.com or David Gil at 561-304-5201 or David.Gil@nee.com.

Dodge County Wind appreciates your participation in this process and looks forward to working with you.

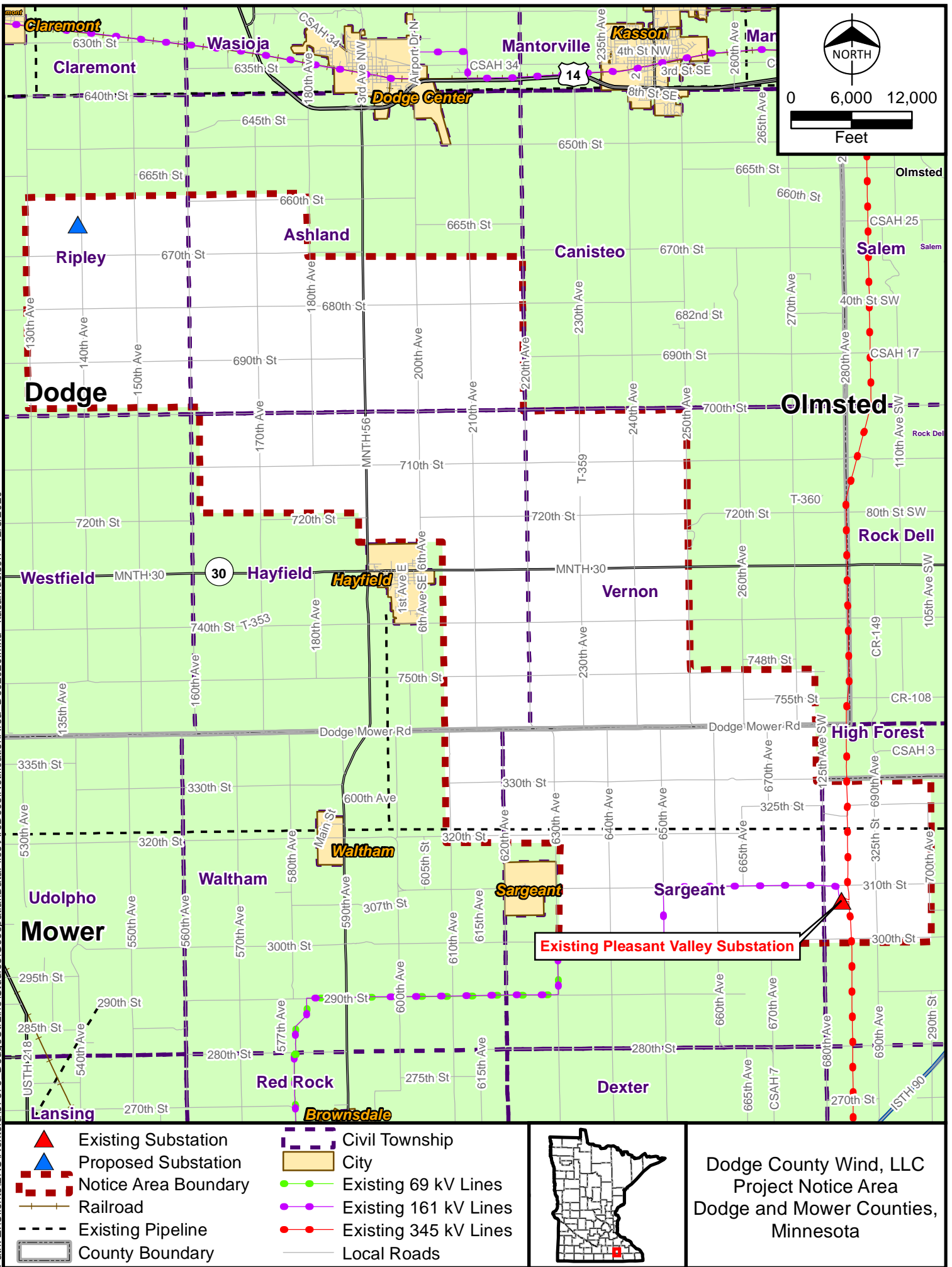
While Dodge County Wind sent this same notification postmarked December 11, 2020, out of an abundance of caution to ensure the notification reaches you, we are sending this second notification.

Sincerely,



Mark Lennox
Senior Project Manager Development
Dodge County Wind, LLC
Enclosure: Figure 1 - Proposed Transmission Route Map

Figure 1 - Proposed Transmission Route Map



December 14, 2021

Tony Bauer
Vernon Township Chair
73481 270th Avenue
Hayfield, MN 55940

Re: Notification of Future Route Permit Application for the Proposed 161 kilovolt Dodge County Wind Transmission Line and Associated Facilities in Dodge County and Mower County, Minnesota

Dear Tony Bauer,

In accordance with Minnesota Statutes § 216E.03, subdivision 3a., Dodge County Wind, LLC (“Dodge County Wind”) is providing this notice to each local unit of government within the proposed route of the Dodge County Wind transmission line. Dodge County Wind is preparing a Route Permit Application to submit to the Minnesota Public Utilities Commission for the Dodge County Wind Transmission Line, a 161 kilovolt (“kV”) transmission line project from the proposed Dodge County Wind Facility located in the southwest quadrant of Dodge County to the Great River Energy Pleasant Valley Substation. The Dodge County Wind transmission line will be approximately 26 miles in length, and is needed to interconnect wind facilities to the electric grid. Enclosed is a map showing the area for the proposed transmission route.

Minnesota Statutes § 216E.03, subdivision 3b provides local units of government the opportunity to request a consultation meeting regarding the Dodge County Wind Transmission Line. If you would like to request a meeting, please contact me at 561-694-3392 or Mark.Lennox@nee.com. You can also contact Kimberly Dickey at 319-536-4891 or Kimberly.Dickey@nee.com or David Gil at 561-304-5201 or David.Gil@nee.com.

Dodge County Wind appreciates your participation in this process and looks forward to working with you.

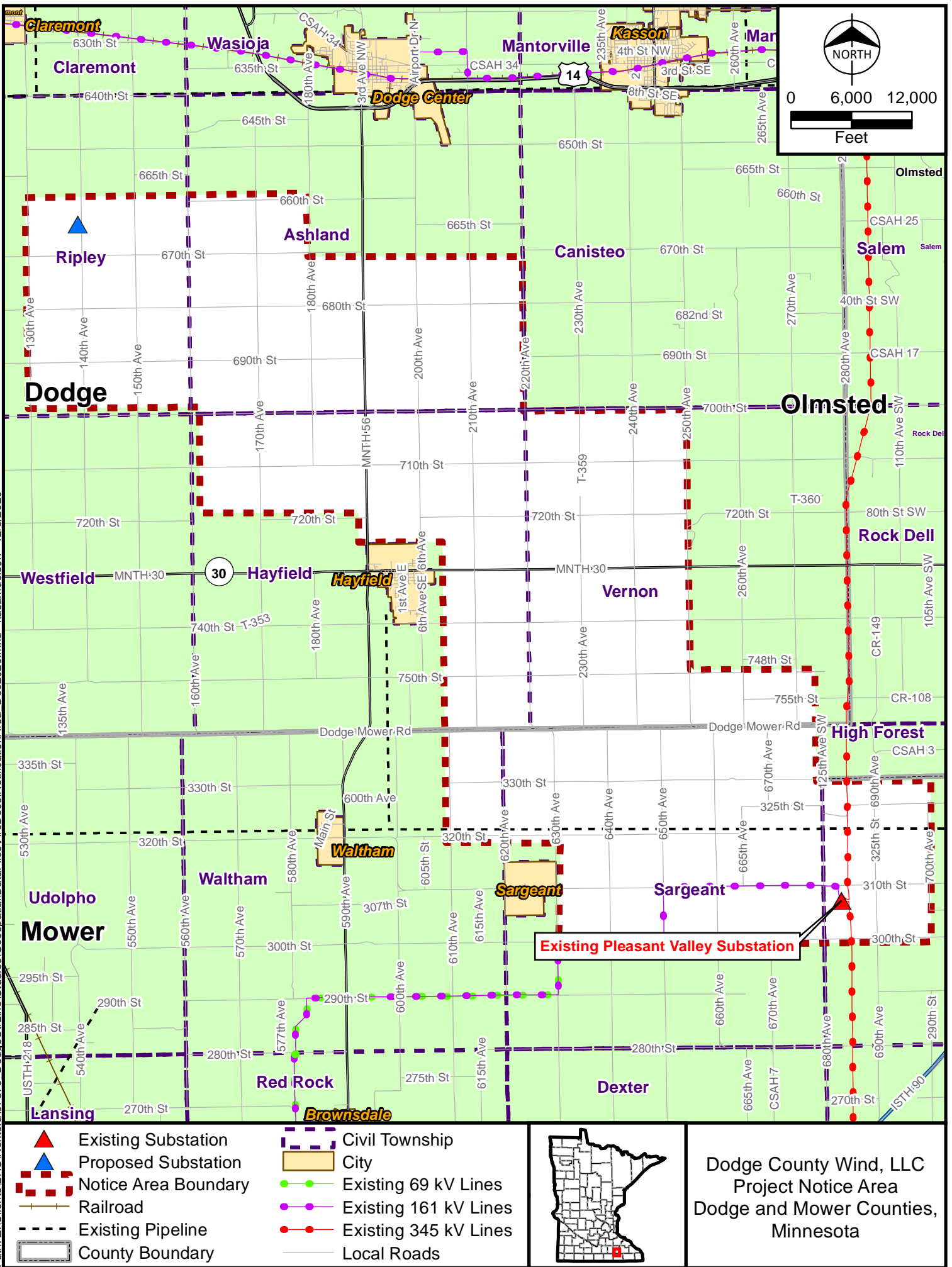
While Dodge County Wind sent this same notification postmarked December 11, 2020, out of an abundance of caution to ensure the notification reaches you, we are sending this second notification.

Sincerely,



Mark Lennox
Senior Project Manager Development
Dodge County Wind, LLC
Enclosure: Figure 1 - Proposed Transmission Route Map

Figure 1 - Proposed Transmission Route Map



December 14, 2021

Trish Harren
Mower County Government Administrator
Government Center, 1st Floor, 201 1st Street NE, Suite 9
Austin, MN 55912

Re: Notification of Future Route Permit Application for the Proposed 161 kilovolt Dodge County Wind Transmission Line and Associated Facilities in Dodge County and Mower County, Minnesota

Dear Trish Harren,

In accordance with Minnesota Statutes § 216E.03, subdivision 3a., Dodge County Wind, LLC (“Dodge County Wind”) is providing this notice to each local unit of government within the proposed route of the Dodge County Wind transmission line. Dodge County Wind is preparing a Route Permit Application to submit to the Minnesota Public Utilities Commission for the Dodge County Wind Transmission Line, a 161 kilovolt (“kV”) transmission line project from the proposed Dodge County Wind Facility located in the southwest quadrant of Dodge County to the Great River Energy Pleasant Valley Substation. The Dodge County Wind transmission line will be approximately 26 miles in length, and is needed to interconnect wind facilities to the electric grid. Enclosed is a map showing the area for the proposed transmission route.

Minnesota Statutes § 216E.03, subdivision 3b provides local units of government the opportunity to request a consultation meeting regarding the Dodge County Wind Transmission Line. If you would like to request a meeting, please contact me at 561-694-3392 or Mark.Lennox@nee.com. You can also contact Kimberly Dickey at 319-536-4891 or Kimberly.Dickey@nee.com or David Gil at 561-304-5201 or David.Gil@nee.com.

Dodge County Wind appreciates your participation in this process and looks forward to working with you.

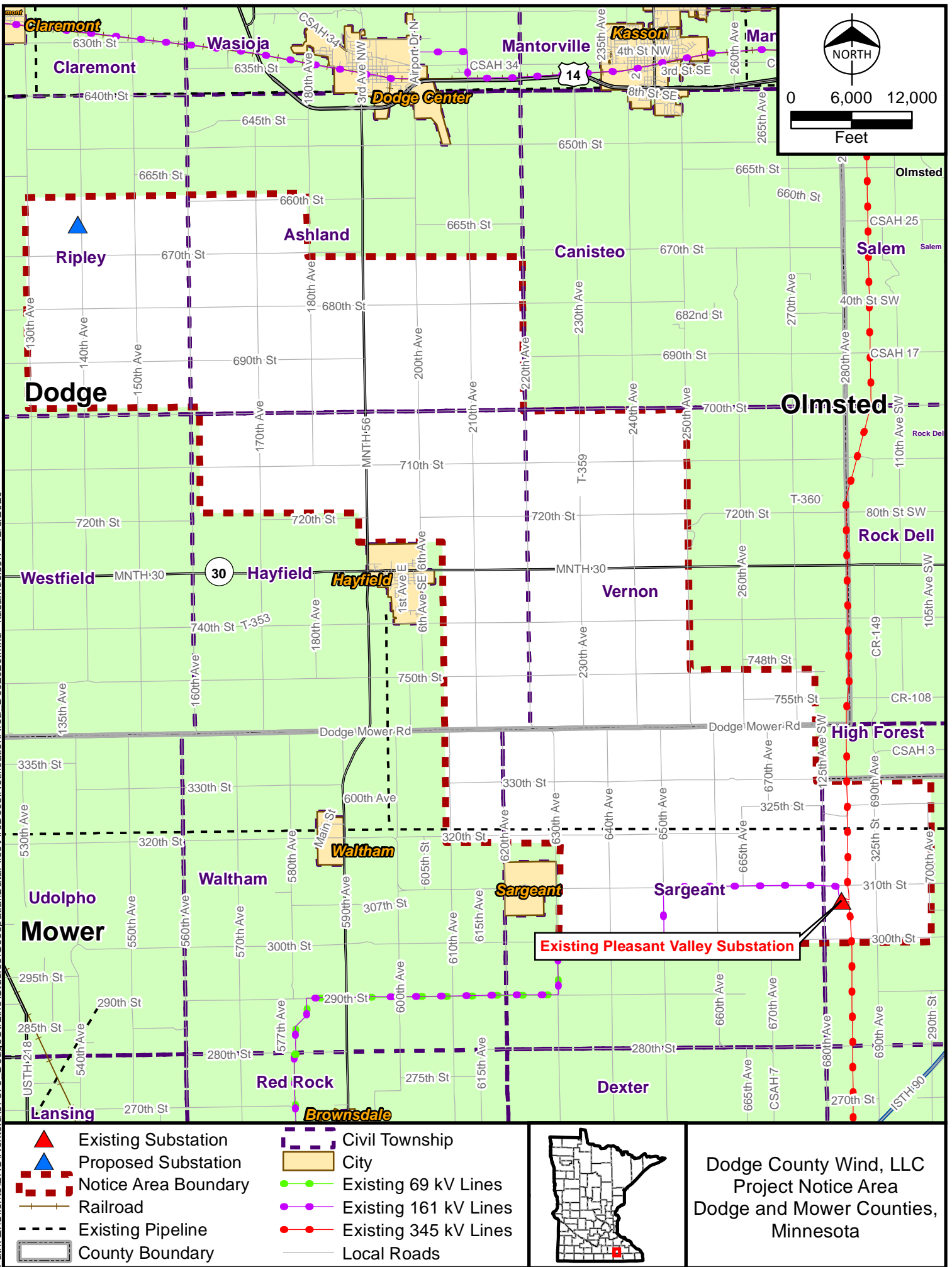
While Dodge County Wind sent this same notification postmarked December 11, 2020, out of an abundance of caution to ensure the notification reaches you, we are sending this second notification.

Sincerely,



Mark Lennox
Senior Project Manager Development
Dodge County Wind, LLC
Enclosure: Figure 1 - Proposed Transmission Route Map

Figure 1 - Proposed Transmission Route Map



December 14, 2021

Wendy Edgar
Vernon Township Clerk
75794 250th Avenue
Sargeant, MN 55973

Re: Notification of Future Route Permit Application for the Proposed 161 kilovolt Dodge County Wind Transmission Line and Associated Facilities in Dodge County and Mower County, Minnesota

Dear Wendy Edgar,

In accordance with Minnesota Statutes § 216E.03, subdivision 3a., Dodge County Wind, LLC (“Dodge County Wind”) is providing this notice to each local unit of government within the proposed route of the Dodge County Wind transmission line. Dodge County Wind is preparing a Route Permit Application to submit to the Minnesota Public Utilities Commission for the Dodge County Wind Transmission Line, a 161 kilovolt (“kV”) transmission line project from the proposed Dodge County Wind Facility located in the southwest quadrant of Dodge County to the Great River Energy Pleasant Valley Substation. The Dodge County Wind transmission line will be approximately 26 miles in length, and is needed to interconnect wind facilities to the electric grid. Enclosed is a map showing the area for the proposed transmission route.

Minnesota Statutes § 216E.03, subdivision 3b provides local units of government the opportunity to request a consultation meeting regarding the Dodge County Wind Transmission Line. If you would like to request a meeting, please contact me at 561-694-3392 or Mark.Lennox@nee.com. You can also contact Kimberly Dickey at 319-536-4891 or Kimberly.Dickey@nee.com or David Gil at 561-304-5201 or David.Gil@nee.com.

Dodge County Wind appreciates your participation in this process and looks forward to working with you.

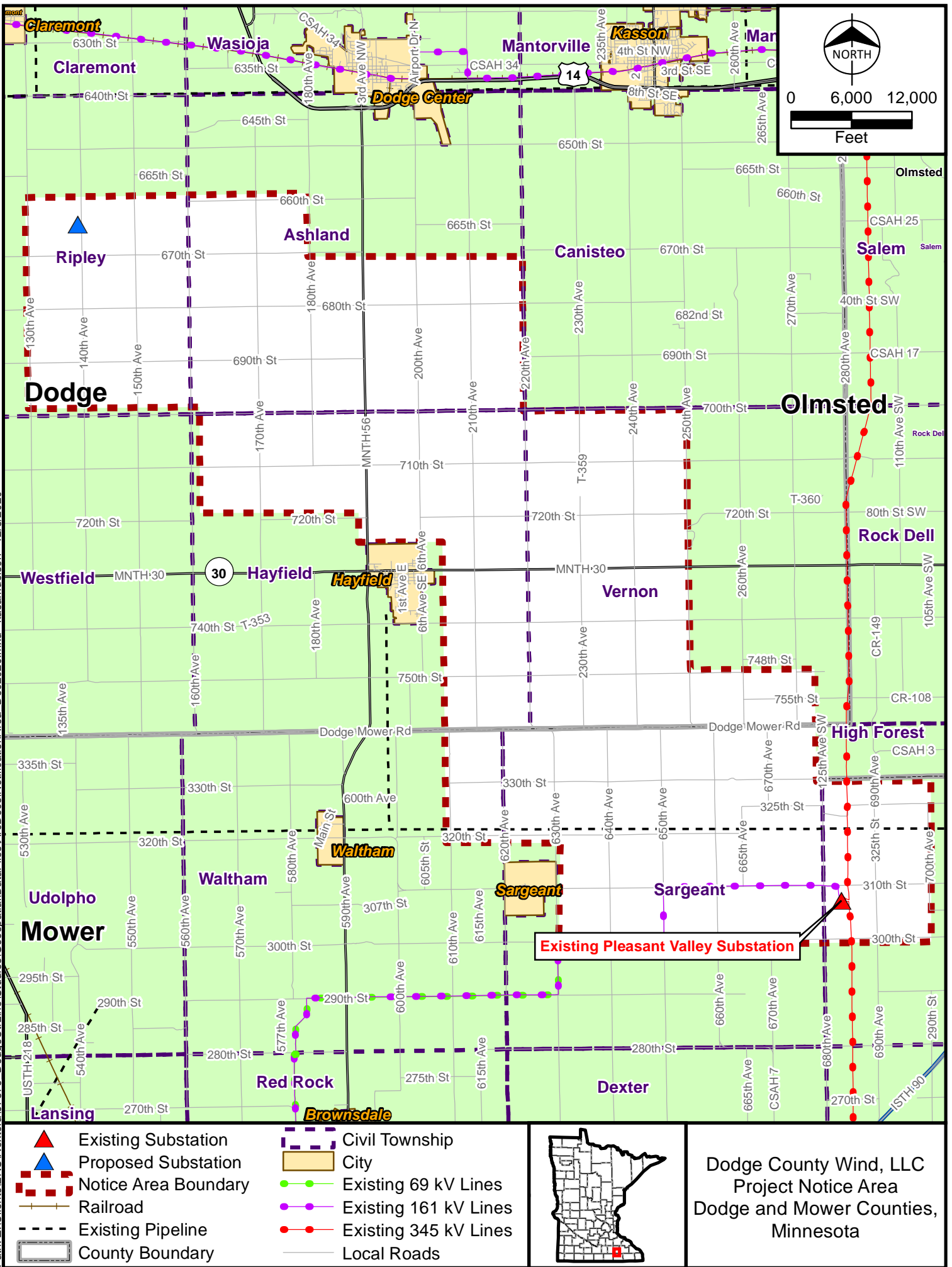
While Dodge County Wind sent this same notification postmarked December 11, 2020, out of an abundance of caution to ensure the notification reaches you, we are sending this second notification.

Sincerely,



Mark Lennox
Senior Project Manager Development
Dodge County Wind, LLC
Enclosure: Figure 1 - Proposed Transmission Route Map

Figure 1 - Proposed Transmission Route Map



NHIS Review Request

From: [Griffin Fraser](#)
To: ["review.nhis@state.mn.us"](mailto:review.nhis@state.mn.us)
Cc: Lisa.Joyal@state.mn.us
Subject: Dodge County Wind Transmission Line - NHIS Request
Date: Wednesday, April 29, 2020 9:41:00 AM
Attachments: [DodgeCountyTransmisionLine_NHIS_Data_Request_Full_Binder_20190429.pdf](#)
[DodgeCountyTransmissionLine_AOI_20200427.zip](#)

Hi Lisa –

Attached you will find an NHIS Data Request Form and shapefile package for the Dodge County Wind transmission line. Please note, this request is an update to a previous NHIS request (ERDB# 20140348-0002).

Regards,

Griffin Fraser

Environmental Consultant

ATWELL, LLC

303.222.5046 Direct

720.925.8217 Mobile

6200 S. Syracuse Way | Suite 470 | Greenwood Village, CO 80111

www.atwell-group.com



2012	For Agency Use Only:		#Sec _____ Contact Rqsted? _____
	Received _____ Due _____	Inv _____	#EOs _____ Survey Rqsted? _____
	Search Radius _____ mi. L / I / D EM	Map'd _____	#Com _____
	NoR / NoF / NoE / Std / Sub	Let _____ Log out _____	Related ERDB# _____

NATURAL HERITAGE INFORMATION SYSTEM (NHIS) DATA REQUEST FORM

Please read the instructions on page 3 before filling out the form. Thank you!

WHO IS REQUESTING THE INFORMATION?

☐ Mr. _____
☐ Ms. _____

Name and Title _____

Agency/Company _____

Mailing Address _____

(Street) (City) (State) (Zip Code)

Phone _____ e-mail _____

Responses will be sent via email. If you prefer US Mail check here: ☐

THIS INFORMATION IS BEING REQUESTED FOR A:

- ☐ Federal EA ☐ State EAW ☐ PUC Site or Route Application ☐ Watershed Plan ☐ BER
☐ Federal EIS ☐ State EIS ☐ Local Government Permit ☐ Research Project
☐ NEPA Checklist ☐ Other (describe) _____
☐ Check here if this project is funded through any of the following grant programs: Lessard-Sams Outdoor Heritage Council (L-SOHC), Conservation Partners Legacy (CPL), or Legislative-Citizen Commission on Minnesota Resources (LCCMR).

INFORMATION WE NEED FROM YOU:

- 1) **Enclose a map** of the project boundary/area of interest (topographic maps or aerial photos are preferred).
- 2) Please **provide a GIS shapefile*** (NAD 83, UTM Zone 15N) of the project boundary/area of interest.
- 3) List the following locational information* (attach additional sheets if necessary):

For Agency Use: Region / MBS Status 	County _____	Township # _____	Range # _____	Section(s) (please list all sections) _____	For Agency Use: TRS Confirmed <input type="checkbox"/>
	_____	_____	_____	_____	
	_____	_____	_____	_____	
	_____	_____	_____	_____	
	_____	_____	_____	_____	

- 4) Please provide the following information (attach additional sheets if necessary):

Project Name: _____

Project Proposer: _____

Description of Project (including types of disturbance anticipated from the project): _____

Describe the existing land use of the project site. What types of land cover / habitat will be impacted by the proposed project?

List any waterbodies (e.g., rivers, intermittent streams, lakes, wetlands) that may be affected by the proposed project, and discuss how they may be impacted (e.g., dewatering, discharge, riverbed disturbance).

Does the project have the potential to affect any groundwater resources (e.g., groundwater appropriation, change in recharge, or contamination)?

To your knowledge, has the project undergone a previous Natural Heritage review? If so, please list the correspondence #: ERDB # _____. How does this request differ from the previous request (e.g., change in scope, change in boundary, project being revived, project expansion, different phase)?

To your knowledge, have any native plant community or rare species surveys been conducted within the site? If so, please list:

List any DNR Permits or Licenses that you will be applying for or have already applied for as part of this project:

INFORMATION WE PROVIDE TO YOU:

1) The response will include a Natural Heritage letter. If applicable, the letter will discuss potential effects to rare features.

- ☐ Check here if you are interested in a list of rare features in the vicinity of the area of interest but you do **not** need a review of potential effects to rare features. Please list the reason a review is not needed:

2) Depending on the results of the query or review, the response may include an Index Report of known aggregation sites and known occurrences of federally and state-listed plants and animals* within an approximate one-mile radius of the project boundary/area of interest. The Index Report and Natural Heritage letter can be included in any public environmental review document.

3) A Detailed Report that contains more information on each occurrence may also be requested. Please note that the Detailed Report may contain specific location information that is protected under *Minnesota Statutes*, section 84.0872, subd. 2, and, as such, the Detailed Report may not be included in any public document (e.g., an EAW).

- ☐ Check here if you would like to request a Detailed Report. Please note that if the results of the review are 'No Effects' or a standard comment, a Detailed Report may not be available.

FEES / TURNAROUND TIME

There is a fee* for this service. Requests generally take **3-4 weeks** from date of receipt to process, and are processed in the order received.

I have read the entire form and instructions, and the information supplied above is complete and accurate. I understand that material supplied to me from the Natural Heritage Information System is copyrighted and that I am not permitted to reproduce or publish any of this copyrighted material without prior written permission from the DNR. Further, if permission to publish is given, I understand that I must credit the Minnesota Division of Ecological and Water Resources, Minnesota Department of Natural Resources, as the source of the material.

Signature
(required)

Griffin Fraser

Note: Digital signatures representing the name of a person shall be sufficient to show that such person has signed this document.

Mail or email completed form to:

Lisa Joyal, Endangered Species Review Coordinator
Division of Ecological and Water Resources
Minnesota Department of Natural Resources
500 Lafayette Road, Box 25
St. Paul, Minnesota 55155
Review.NHIS@state.mn.us

[Online version of the form](#)

Revised March 2, 2012

Instructions for the Natural Heritage Information System (NHIS) Data Request Form

The Division of Ecological and Water Resources maintains the Natural Heritage Information System (NHIS), a collection of databases that provides information on Minnesota's rare plants and animals, native plant communities, and other rare features. The NHIS is continually updated as new information becomes available, and the Minnesota County Biological Survey (MBS) is a major source of this information.

- Use this form to request information on rare features within an approximate one-mile radius of an area of interest. You may reproduce this form for your own use or to distribute. An [electronic copy of the form](#) is available at the DNR's web site.
- If you are interested in obtaining the Rare Features Database electronically as a GIS shapefile, do not fill out this form. Please see [this Natural Heritage Data document](#) for more information on this option.

WHO IS REQUESTING THE INFORMATION?

- The person whose name is entered on the form under the "Who is Requesting the Information" section must sign the form as an acknowledgment of the State of Minnesota's copyright on all generated reports. All correspondence and invoices will be sent to this person. Please do not ask us to send this information to a different party.
- Please include a complete mailing address. Responses will be sent via email unless you specify differently.

INFORMATION WE NEED FROM YOU:

- Include a legible map (topographic maps or aerial photographs are preferred) clearly showing:
 - 1) location and boundaries of the project,
 - 2) associated infrastructure, and
 - 3) any waterbodies that may be affected by the proposed project.
- If the project boundary is large **or** complex, please provide a **GIS shapefile** (NAD 83, UTM Zone 15) of the project boundary/area of interest. Do not include any buffers. An additional "digitizing fee" may be charged for projects that require a substantial amount of time to digitize.
- Provide a complete list of sections that the proposed project or area of interest falls within. Do not include any buffer area. Please double-check this information. Incorrect sections can delay the processing of your request, and may result in an invalid review.
- Please provide a detailed **project description**, attaching separate pages to the form if necessary. Identify the type of development (e.g., housing, commercial, utility, ethanol facility, wind farm) being proposed, the size and # of units (if applicable), construction methods, and **any associated infrastructure** such as access roads, utility connections, and water supply and/or discharge pipelines.
- We cannot begin processing data requests until we receive all parts of the request, including a map and a completed, signed form.

INFORMATION WE PROVIDE TO YOU:

- The Natural Heritage review and database reports are valid for environmental review purposes for one year, and they are only valid for the project location and description provided on the form. Please contact Lisa Joyal at lisa.joyal@state.mn.us if project details change or if a data update is needed.
- Please note that the Natural Heritage review and database reports do not address/contain locations of the gray wolf (*Canis lupus*), state-listed as special concern, or Canada lynx (*Lynx canadensis*), federally-listed as threatened, as these species are not currently tracked in the Natural Heritage Information System. See page 4.

FEES / TURNAROUND TIME:

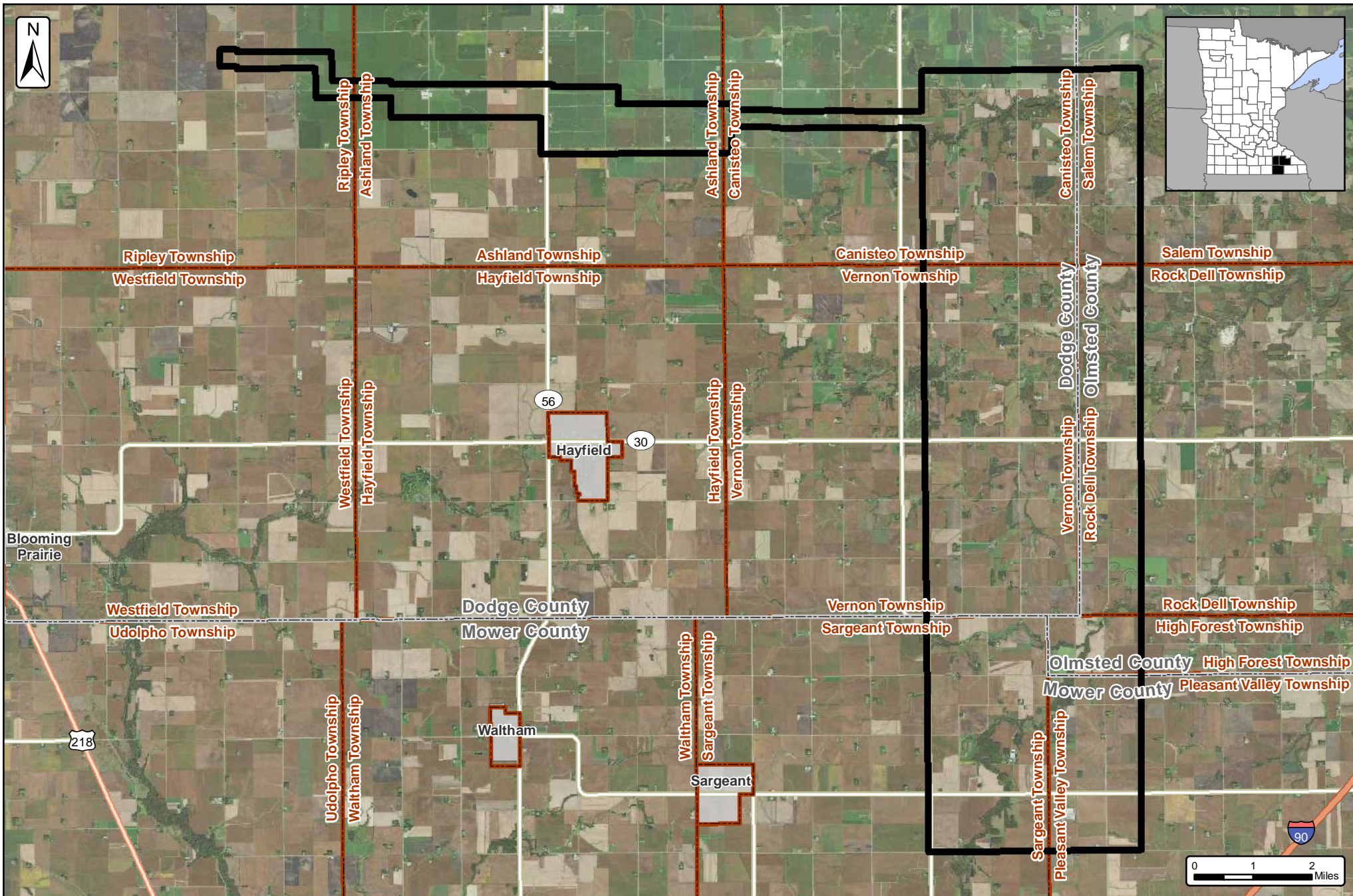
- There is a fee for this service. All fees are subject to change. The [current fee schedule](#) is available online. The minimum charge is \$90.00, and increases based on the time it takes us to process the request (dependent upon project size and the results of the query). Please do not include payment with your request; an invoice will be sent to you.
- There is generally a **3-4 week turn-around time** to process requests.

PLEASE SEE NEXT PAGE FOR ADDITIONAL SOURCES OF INFORMATION

ADDITIONAL SOURCES OF INFORMATION:

- The DNR [Rare Species Guide](#) is the state's authoritative reference for Minnesota's endangered, threatened, and special concern species. It is a dynamic, interactive source that can be queried by county, ECS subsection, watershed, or habitat.
- Information on the gray wolf (*Canis lupus*):
[DNR website gray wolf Species Profile](#)
[USFWS website Monitoring Report](#)
- Information on the Canada lynx (*Lynx Canadensis*):
[DNR website Canada Lynx Species Profile](#)
[USFWS website Canada Lynx profile](#)
- [Minnesota's Comprehensive Wildlife Conservation Strategy](#) is an action plan focused on managing Minnesota's native animals whose populations are rare, declining, or vulnerable to decline. It identifies Species in Greatest Conservation Need and the Key Habitats that support them.
- [The Minnesota Geospatial Commons](#) allows users to download GIS shapefiles of MBS Sites of Biodiversity Significance, MBS Native Plant Communities, MBS Railroad Rights-of-Way Prairies, and Scientific and Natural Area Boundaries.
- Information on [MBS Site Biodiversity Significance Ranks](#)
- Information on [MBS Native Plant Communities](#)
- Questions? Please contact Lisa Joyal at 651-259-5109 or lisa.joyal@state.mn.us.

Dodge Transmission Line TRS			
County	Township	Range	Sections
Dodge	T105N	R16W	1-3, 10-15, 22-27, 34-36
Dodge	T106N	R16W	13-15, 19-27, 30, 34-36
Dodge	T106N	R17W	14-28
Dodge	T106N	R18W	13-15, 24
Mower	T104N	R15W	7, 8, 17-20
Mower	T104N	R16W	1-3, 10-15, 22-24
Olmsted	T104N	R15W	5, 6
Olmsted	T105N	R15W	5-8, 17-20, 29-32
Olmsted	T106N	R15W	17-20, 29-32



Dodge County Wind, LLC

Project Location Map

Dodge, Olmsted and Mower Counties, Minnesota

Date: 4/28/2020

-  Transmission Line Area of Interest
-  City/Village
-  Townships
-  Counties



SOURCE: USDA NAIP 2017

From: [Bump, Samantha \(DNR\)](#)
To: [Griffin Fraser](#)
Cc: [Boettcher, Joanne \(DNR\)](#); [Warzecha, Cynthia \(DNR\)](#); [Joyal, Lisa \(DNR\)](#)
Subject: RE: NHIS Response: Dodge Co Wind - Transmission Line
Date: Tuesday, November 10, 2020 3:49:28 PM
Attachments: [image001.png](#)
[image002.png](#)
[image003.png](#)
[image004.png](#)
[image005.png](#)
[20170420-6a.pdf](#)
[2020 Rare Species Survey Process.pdf](#)
[DodgeCountyTransmissionLine_AOI_20200427.zip](#)
[16002517_EstimatedRouteArea_FormDNR_20201013.zip](#)

Hi Griffin,

Please note this review was the 202000427 boundary. The 202001013 boundary is too large for an adequate review. If you would like a different boundary reviewed, please submit something more precise.

Thank you,

Samantha Bump

NHIS Review Specialist | Ecological & Water Resources



From: Bump, Samantha (DNR)
Sent: Friday, November 6, 2020 11:25 AM
To: Griffin Fraser <gfraser@atwell-group.com>
Cc: Boettcher, Joanne (DNR) <Joanne.Boettcher@state.mn.us>; Gelvin-Innvaer, Lisa A (DNR) <lisa.gelvin-innvaer@state.mn.us>; Skancke, Jennie (DNR) <jennie.skancke@state.mn.us>; Warzecha, Cynthia (DNR) <cynthia.warzecha@state.mn.us>
Subject: NHIS Response: Dodge Co Wind - Transmission Line

Hi Griffin,

Attached is the NHIS Response regarding the above project. Please let me know if you have any questions.

Have a great day,

Samantha Bump

NHIS Review Specialist | Ecological & Water Resources

Minnesota Department of Natural Resources

Samantha.Bump@state.mn.us



External Email: Do not click any links or open any attachments unless you trust the sender and know the content is safe.

From: Griffin Fraser <gfraser@atwell-group.com>
Sent: Monday, December 7, 2020 3:55 PM
To: Bump, Samantha (DNR) <samantha.bump@state.mn.us>
Cc: Valeron, Bridgette (Bridgette.Valeron@nexteraenergy.com)
<Bridgette.Valeron@nexteraenergy.com>; Maureen O'Shea-Stone <moshea-stone@atwell-group.com>
Subject: RE: NHIS Response: Dodge Co Wind - Transmission Line

Hi Samantha –

Thanks so much for getting back to me. After speaking with our client, they suggested that we provide you with a shapefile package containing the potential Dodge transmission line centerlines and a revised area of interest. Would this be adequate for you to complete your review of the Dodge transmission line? I will be sending another follow up email with the Dodge wind farm infrastructure you had requested as well.

Thanks so much,

Griffin Fraser

Environmental Consultant

ATWELL, LLC

303.222.5046 Direct

720.925.8217 Mobile

6200 S. Syracuse Way | Suite 470 | Greenwood Village, CO 80111

www.atwell-group.com