


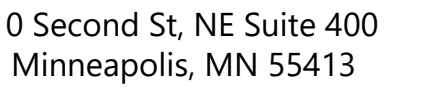
Appendix G
Preliminary Solar Facility Civil Site Plan
And
HVTL Plan and Profile Drawings

Byron Solar Project
Dodge and Olmsted counties, Minnesota

This page is intentionally blank

[illegible]

PREPARED FOR:



REVISIONS:		
	DATE	COMMENT
A	04/07/21	ISSUED FOR REVIEW
B	04/21/21	ISSUED FOR REVIEW

A map of Minnesota showing major cities and highways. A black dot is placed near Rochester, MN, with a line pointing to it from the word "SITE". The map includes labels for cities such as Minneapolis, St. Paul, Rochester, and various surrounding towns. Major highways like I-94, I-494, and I-480 are also shown.

A map of the Rochester, New York area. The word "SITE" is written in large, bold, black capital letters. A black arrow points from "SITE" to a specific location on the map, which is marked with a black dot and surrounded by a red outline. This location is situated near the intersection of I-190 and I-19, just west of Rochester. The map shows major roads (I-190, I-19, I-90, I-190A, I-19B, I-19C, I-19D, I-19E, I-19F, I-19G, I-19H, I-19I, I-19J, I-19K, I-19L, I-19M, I-19N, I-19O, I-19P, I-19Q, I-19R, I-19S, I-19T, I-19U, I-19V, I-19W, I-19X, I-19Y, I-19Z, I-19AA, I-19AB, I-19AC, I-19AD, I-19AE, I-19AF, I-19AG, I-19AH, I-19AI, I-19AJ, I-19AK, I-19AL, I-19AM, I-19AN, I-19AO, I-19AP, I-19AQ, I-19AR, I-19AS, I-19AT, I-19AU, I-19AV, I-19AW, I-19AX, I-19AY, I-19AZ, I-19BA, I-19BB, I-19BC, I-19BD, I-19BE, I-19BF, I-19BG, I-19BH, I-19BI, I-19BJ, I-19BK, I-19BL, I-19BM, I-19BN, I-19BO, I-19BP, I-19BQ, I-19BR, I-19BS, I-19BT, I-19BU, I-19BV, I-19BW, I-19BX, I-19BY, I-19BZ, I-19CA, I-19CB, I-19CC, I-19CD, I-19CE, I-19CF, I-19CG, I-19CH, I-19CI, I-19CJ, I-19CK, I-19CL, I-19CM, I-19CN, I-19CO, I-19CP, I-19CQ, I-19CR, I-19CS, I-19CT, I-19CU, I-19CV, I-19CW, I-19CX, I-19CY, I-19CZ, I-19DA, I-19DB, I-19DC, I-19DD, I-19DE, I-19DF, I-19DG, I-19DH, I-19DI, I-19DJ, I-19DK, I-19DL, I-19DM, I-19DN, I-19DO, I-19DP, I-19DQ, I-19DR, I-19DS, I-19DT, I-19DU, I-19DV, I-19DW, I-19DX, I-19DY, I-19DZ, I-19EA, I-19EB, I-19EC, I-19ED, I-19EE, I-19EF, I-19EG, I-19EH, I-19EI, I-19EJ, I-19EK, I-19EL, I-19EM, I-19EN, I-19EO, I-19EP, I-19EQ, I-19ER, I-19ES, I-19ET, I-19EU, I-19EV, I-19EW, I-19EX, I-19EY, I-19EZ, I-19FA, I-19FB, I-19FC, I-19FD, I-19FE, I-19FF, I-19FG, I-19FH, I-19FI, I-19FJ, I-19FK, I-19FL, I-19FM, I-19FN, I-19FO, I-19FP, I-19FQ, I-19FR, I-19FS, I-19FT, I-19FU, I-19FV, I-19FW, I-19FX, I-19FY, I-19FZ, I-19GA, I-19GB, I-19GC, I-19GD, I-19GE, I-19GF, I-19GG, I-19GH, I-19GI, I-19GJ, I-19GK, I-19GL, I-19GM, I-19GN, I-19GO, I-19GP, I-19GQ, I-19GR, I-19GS, I-19GT, I-19GU, I-19GV, I-19GW, I-19GX, I-19GY, I-19GZ, I-19HA, I-19HB, I-19HC, I-19HD, I-19HE, I-19HF, I-19HG, I-19HH, I-19HI, I-19HJ, I-19HK, I-19HL, I-19HM, I-19HN, I-19HO, I-19HP, I-19HQ, I-19HR, I-19HS, I-19HT, I-19HU, I-19HV, I-19HW, I-19HX, I-19HY, I-19HZ, I-19IA, I-19IB, I-19IC, I-19ID, I-19IE, I-19IF, I-19IG, I-19IH, I-19II, I-19IJ, I-19IK, I-19IL, I-19IM, I-19IN, I-19IO, I-19IP, I-19IQ, I-19IR, I-19IS, I-19IT, I-19IU, I-19IV, I-19IW, I-19IX, I-19IY, I-19IZ, I-19JA, I-19JB, I-19JC, I-19JD, I-19JE, I-19JF, I-19JG, I-19JH, I-19JI, I-19JJ, I-19JK, I-19JL, I-19JM, I-19JN, I-19JO, I-19JP, I-19JQ, I-19JR, I-19JS, I-19JT, I-19JU, I-19JV, I-19JW, I-19JX, I-19JY, I-19JZ, I-19KA, I-19KB, I-19KC, I-19KD, I-19KE, I-19KF, I-19KG, I-19KH, I-19KI, I-19KJ, I-19KK, I-19KL, I-19KM, I-19KN, I-19KO, I-19KP, I-19KQ, I-19KR, I-19KS, I-19KT, I-19KU, I-19KV, I-19KW, I-19KX, I-19KY, I-19KZ, I-19LA, I-19LB, I-19LC, I-19LD, I-19LE, I-19LF, I-19LG, I-19LH, I-19LI, I-19LJ, I-19LK, I-19LL, I-19LM, I-19LN, I-19LO, I-19LP, I-19LQ, I-19LR, I-19LS, I-19LT, I-19LU, I-19LV, I-19LW, I-19LX, I-19LY, I-19LZ, I-19MA, I-19MB, I-19MC, I-19MD, I-19ME, I-19MF, I-19MG, I-19MH, I-19MI, I-19MJ, I-19MK, I-19ML, I-19MM, I-19MN, I-19MO, I-19MP, I-19MQ, I-19MR, I-19MS, I-19MT, I-19MU, I-19MV, I-19MW, I-19MX, I-19MY, I-19MZ, I-19NA, I-19NB, I-19NC, I-19ND, I-19NE, I-19NF, I-19NG, I-19NH, I-19NI, I-19NJ, I-19NK, I-19NL, I-19NM, I-19NN, I-19NO, I-19NP, I-19NQ, I-19NR, I-19NS, I-19NT, I-19NU, I-19NV, I-19NW, I-19NX, I-19NY, I-19NZ, I-19OA, I-19OB, I-19OC, I-19OD, I-19OE, I-19OF, I-19OG, I-19OH, I-19OI, I-19OJ, I-19OK, I-19OL, I-19OM, I-19ON, I-19OO, I-19OP, I-19OQ, I-19OR, I-19OS, I-19OT, I-19OU, I-19OV, I-19OW, I-19OX, I-19OY, I-19OZ, I-19PA, I-19PB, I-19PC, I-19PD, I-19PE, I-19PF, I-19PG, I-19PH, I-19PI, I-19PJ, I-19PK, I-19PL, I-19PM, I-19PN, I-19PO, I-19PP, I-19PQ, I-19PR, I-19PS, I-19PT, I-19PU, I-19PV, I-19PW, I-19PX, I-19PY, I-19PZ, I-19QA, I-19QB, I-19QC, I-19QD, I-19QE, I-19QF, I-19QG, I-19QH, I-19QI, I-19QJ, I-19QK, I-19QL, I-19QM, I-19QN, I-19QO, I-19QP, I-19QQ, I-19QR, I-19QS, I-19QT, I-19QU, I-19QV, I-19QW, I-19QX, I-19QY, I-19QZ, I-19RA, I-19RB, I-19RC, I-19RD, I-19RE, I-19RF, I-19RG, I-19RH, I-19RI, I-19RJ, I-19RK, I-19RL, I-19RM, I-19RN, I-19RO, I-19RP, I-19RQ, I-19RR, I-19RS, I-19RT, I-19RU, I-19RV, I-19RW, I-19RX, I-19RY, I-19RZ, I-19SA, I-19SB, I-19SC, I-19SD, I-19SE, I-19SF, I-19SG, I-19SH, I-19SI, I-19SJ, I-19SK, I-19SL, I-19SM, I-19SN, I-19SO, I-19SP, I-19SQ, I-19SR, I-19SS, I-19ST, I-19SU, I-19SV, I-19SW, I-19SX, I-19SY, I-19SZ, I-19TA, I-19TB, I-19TC, I-19TD, I-19TE, I-19TF, I-19TG, I-19TH, I-19TI, I-19TJ, I-19TK, I-19TL, I-19TM, I-19TN, I-19TO, I-19TP, I-19TQ, I-19TR, I-19TS, I-19TT, I-19TU, I-19TV, I-19TW, I-19TX, I-19TY, I-19TZ, I-19UA, I-19UB, I-19UC, I-19UD, I-19UE, I-19UF, I-19UG, I-19UH, I-19UI, I-19UJ, I-19UK, I-19UL, I-19UM, I-19UN, I-19UO, I-19UP, I-19UQ, I-19UR, I-19US, I-19UT, I-19UU, I-19UV, I-19UW, I-19UX, I-19UY, I-19UZ, I-19VA, I-19VB, I-19VC, I-19VD, I-19VE, I-19VF, I-19VG, I-19VH, I-19VI, I-19VJ, I-19VK, I-19VL, I-19VM, I-19VN, I-19VO, I-19VP, I-19VQ, I-19VR, I-19VS, I-19VT, I-19VU, I-19VV, I-19VW, I-19VX, I-19VY, I-19VZ, I-19WA, I-19WB, I-19WC, I-19WD, I-19WE, I-19WF, I-19WG, I-19WH, I-19WI, I-19WJ, I-19WK, I-19WL, I-19WM, I-19WN, I-19WO, I-19WP, I-19WQ, I-19WR, I-19WS, I-19WT, I-19WU, I-19WV, I-19WW, I-19WX, I-19WY, I-19WZ, I-19XA, I-19XB, I-19XC, I-19XD, I-19XE, I-19XF, I-19XG, I-19XH, I-19XI, I-19XJ, I-19XK, I-19XL, I-19XM, I-

CONTACT INFORMATION			
CONSULTANT	COMPANY	NAME	PHONE NUMBER
PROJECT MANAGER	WESTWOOD	KATIE PENNING	608-662-5302
CLIENT	EDF RENEWABLES	SCOTT WENTZELL	612-486-4523

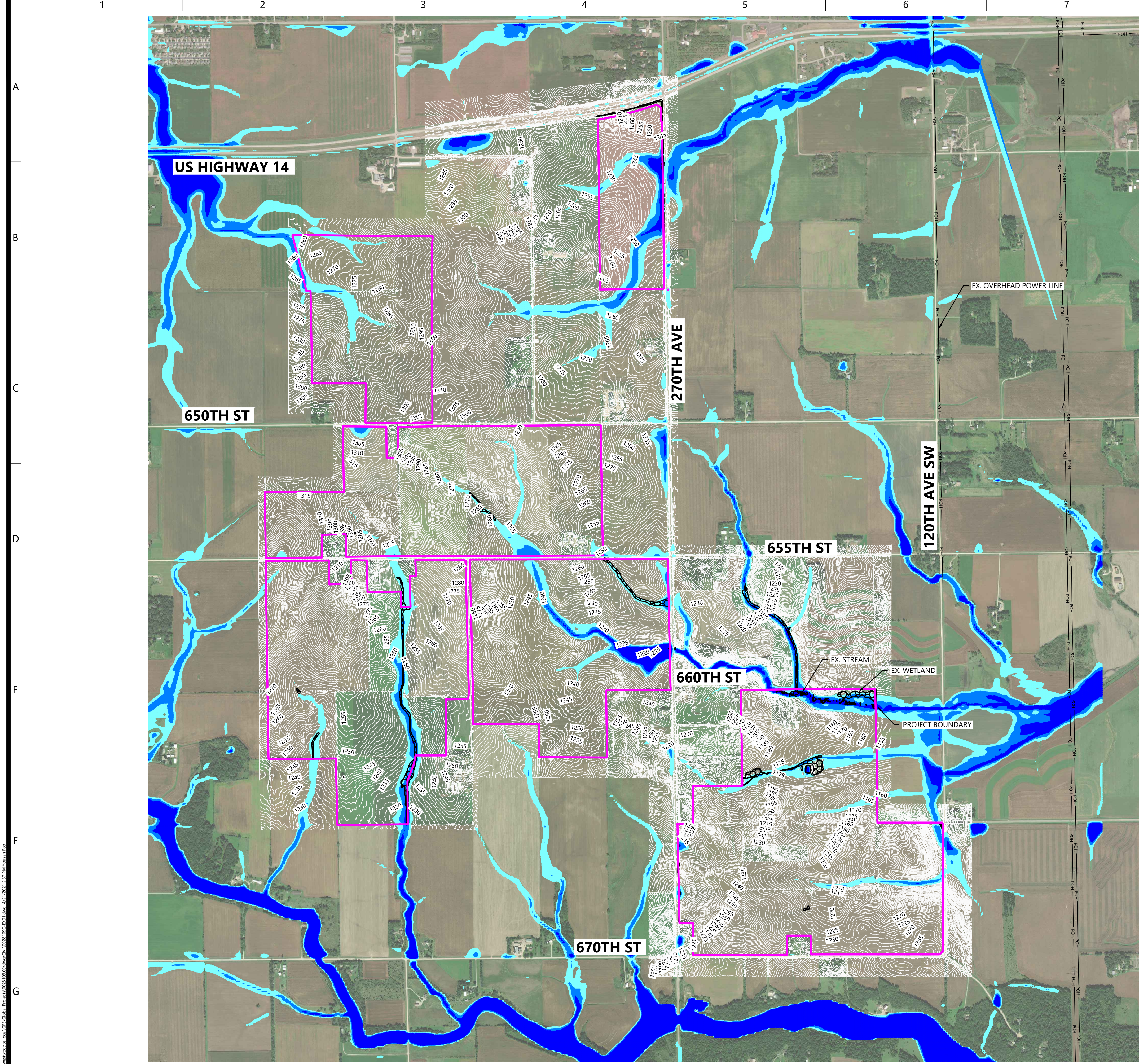
Sheet List Table		Sheet List Table	
Sheet Number	Sheet Title	Sheet Number	Sheet Title
T.100	Cover	C.318	Civil Site Plan - 19
C.100	Existing Conditions	C.319	Civil Site Plan - 20
C.200	Overall Site Plan	C.320	Civil Site Plan - 21
C.300	Civil Site Plan - 1	C.321	Civil Site Plan - 22
C.301	Civil Site Plan - 2	C.322	Civil Site Plan - 23
C.302	Civil Site Plan - 3	C.323	Civil Site Plan - 24
C.303	Civil Site Plan - 4	C.324	Civil Site Plan - 25
C.304	Civil Site Plan - 5	C.325	Civil Site Plan - 26
C.305	Civil Site Plan - 6	C.326	Civil Site Plan - 27
C.306	Civil Site Plan - 7	C.327	Civil Site Plan - 28
C.307	Civil Site Plan - 8	C.328	Civil Site Plan - 29
C.308	Civil Site Plan - 9	C.329	Civil Site Plan - 30
C.309	Civil Site Plan - 10	C.330	Civil Site Plan - 31
C.310	Civil Site Plan - 11	C.331	Civil Site Plan - 32
C.311	Civil Site Plan - 12	C.332	Civil Site Plan - 33
C.312	Civil Site Plan - 13	C.333	Civil Site Plan - 34
C.313	Civil Site Plan - 14	C.600	Construction Details - 1
C.314	Civil Site Plan - 15	C.601	Construction Details - 2
C.315	Civil Site Plan - 16		
C.316	Civil Site Plan - 17		
C.317	Civil Site Plan - 18		

Cover

ISSUED FOR REVIEW

DATE: 04/21/2021

SHEET: T.100



LEGEND:

- PROJECT BOUNDARY
- EX. INDEX CONTOUR
- EX. INTERVAL CONTOUR
- EX. OVERHEAD POWER
- EX. STREAM
- EX. WETLAND
- FLOOD DEPTH 1.0'-2.0'
- FLOOD DEPTH 2.0'-3.0'
- FLOOD DEPTH >3.0'

Westwood

Phone (952) 937-5150 12701 Whitewater Drive, Suite #300
Fax (952) 937-5822 Minnetonka, MN 55343
Toll Free (888) 937-5150 westwoodps.com
Westwood Professional Services, Inc.

PREPARED FOR:

edf
renewables

10 Second St, NE Suite 400
Minneapolis, MN 55413

REVISIONS:

#	DATE	COMMENT
A	04/07/21	ISSUED FOR REVIEW
B	04/21/21	ISSUED FOR REVIEW

North Arrow

Scale Bar: 0' 1000' 2000' 3000'

Byron Solar
Dodge County, MN

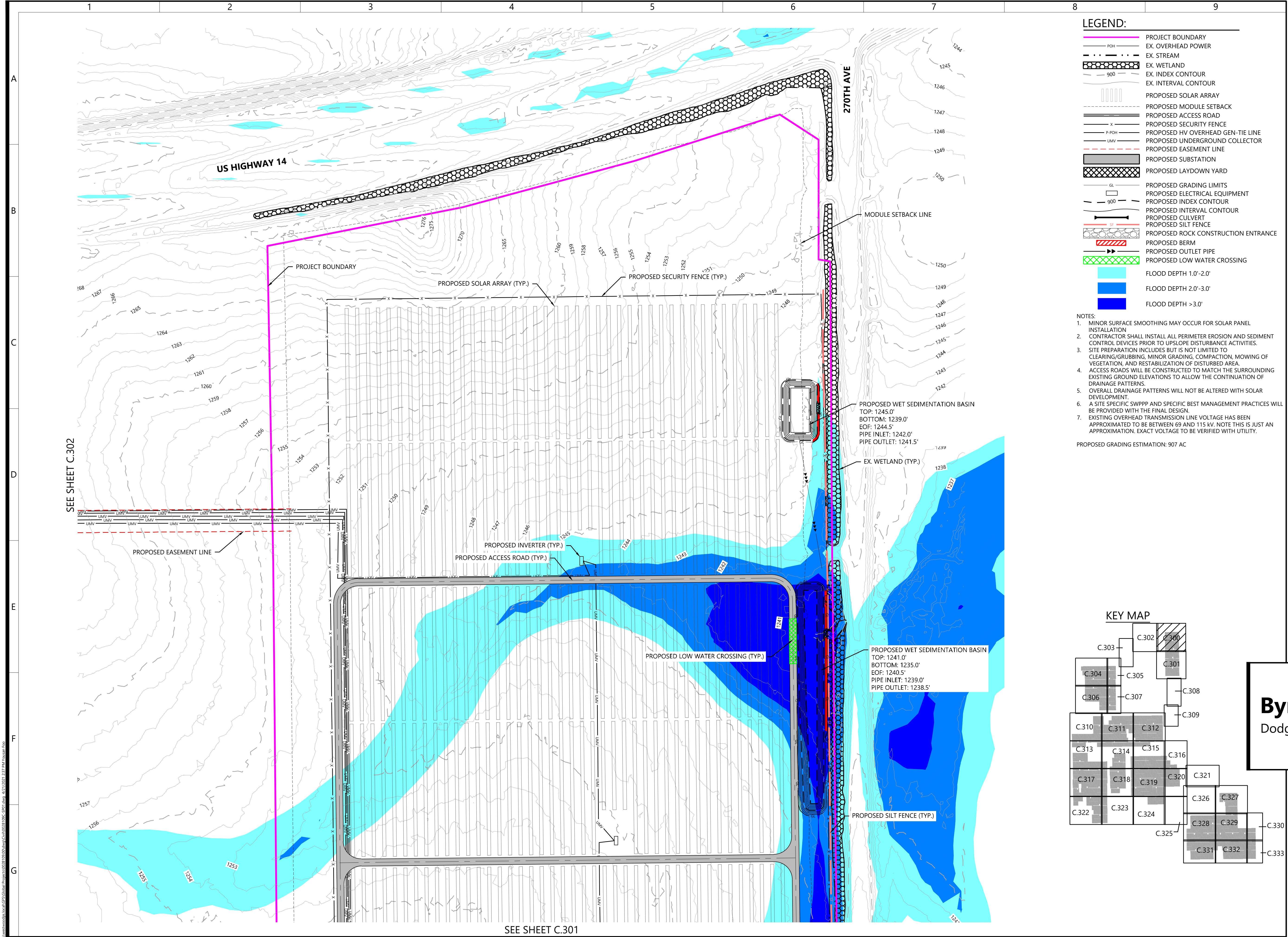
Existing Conditions

ISSUED FOR REVIEW

DATE: 04/21/2021

SHEET: C.100

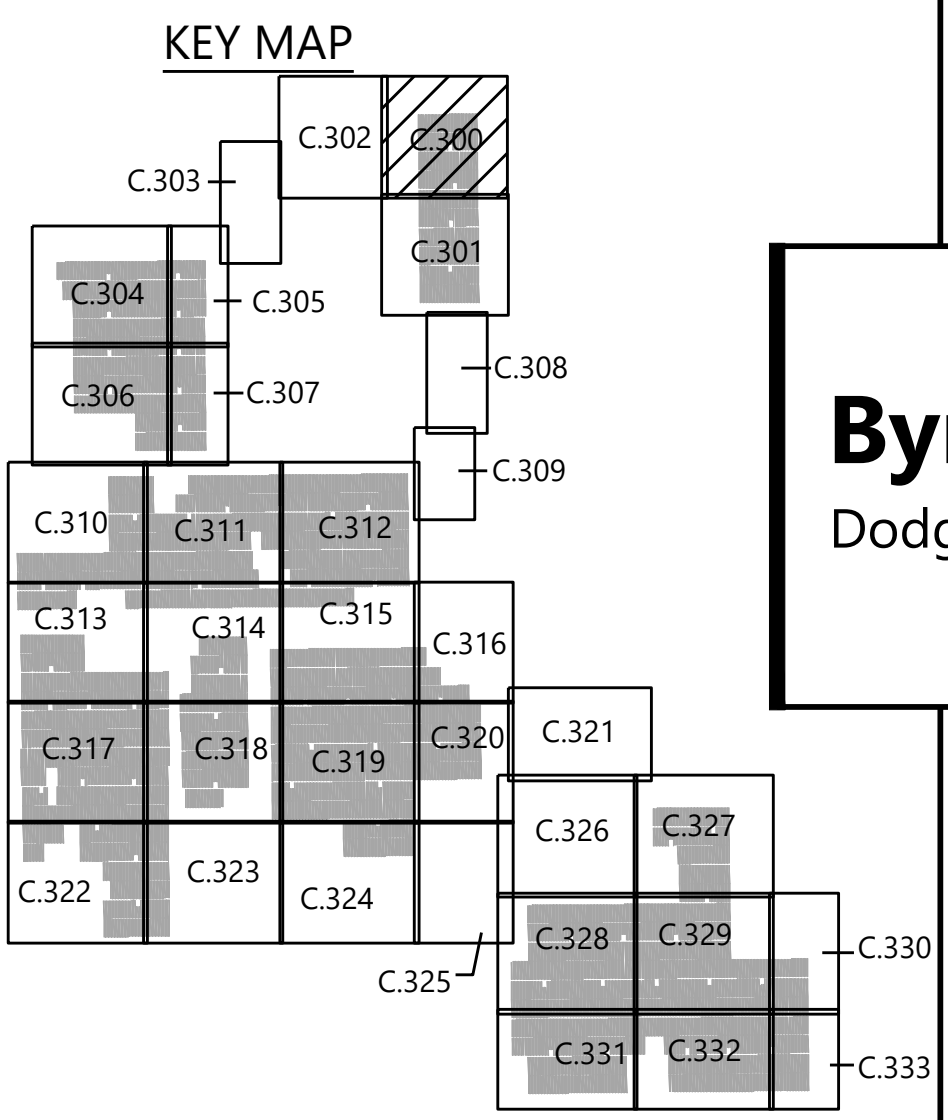
\\westwoodps.local\GIS\Global\Projects\038103100\Drawings\GIS\038103100\Drawings\421712021_2127_PAW\Revised_Fox



LEGEND:

- PROJECT BOUNDARY
- EX. OVERHEAD POWER
- EX. STREAM
- EX. WETLAND
- EX. INDEX CONTOUR
- EX. INTERVAL CONTOUR
- PROPOSED SOLAR ARRAY
- PROPOSED MODULE SETBACK
- PROPOSED ACCESS ROAD
- PROPOSED SECURITY FENCE
- PROPOSED HV OVERHEAD GEN-TIE LINE
- PROPOSED UNDERGROUND COLLECTOR
- PROPOSED EASEMENT LINE
- PROPOSED SUBSTATION
- PROPOSED LAYDOWN YARD
- PROPOSED GRADING LIMITS
- PROPOSED ELECTRICAL EQUIPMENT
- PROPOSED INDEX CONTOUR
- PROPOSED INTERVAL CONTOUR
- PROPOSED CULVERT
- PROPOSED SILT FENCE
- PROPOSED ROCK CONSTRUCTION ENTRANCE
- PROPOSED BERM
- PROPOSED OUTLET PIPE
- PROPOSED LOW WATER CROSSING
- FLOOD DEPTH 1.0'-2.0'
- FLOOD DEPTH 2.0'-3.0'
- FLOOD DEPTH >3.0'

- NOTES:
- MINOR SURFACE SMOOTHING MAY OCCUR FOR SOLAR PANEL INSTALLATION
 - CONTRACTOR SHALL INSTALL ALL PERIMETER EROSION AND SEDIMENT CONTROL DEVICES PRIOR TO UPSLOPE DISTURBANCE ACTIVITIES.
 - SITE PREPARATION INCLUDES BUT IS NOT LIMITED TO CLEARING/GRUBBING, MINOR GRADING, COMPACTION, MOWING OF VEGETATION, AND RESTABILIZATION OF DISTURBED AREA.
 - ACCESS ROADS WILL BE CONSTRUCTED TO MATCH THE SURROUNDING EXISTING GROUND ELEVATIONS TO ALLOW THE CONTINUATION OF DRAINAGE PATTERNS.
 - OVERALL DRAINAGE PATTERNS WILL NOT BE ALTERED WITH SOLAR DEVELOPMENT.
 - A SITE SPECIFIC SWPPP AND SPECIFIC BEST MANAGEMENT PRACTICES WILL BE PROVIDED WITH THE FINAL DESIGN.
 - EXISTING OVERHEAD TRANSMISSION LINE VOLTAGE HAS BEEN APPROXIMATED TO BE BETWEEN 69 AND 115 KV. NOTE THIS IS JUST AN APPROXIMATION. EXACT VOLTAGE TO BE VERIFIED WITH UTILITY.
- PROPOSED GRADING ESTIMATION: 907 AC



Phone (952) 937-5150 12701 Whitewater Drive, Suite #300
Fax (952) 937-5822 Minnetonka, MN 55343
Toll Free (888) 937-5150 westwoodps.com
Westwood Professional Services, Inc.

PREPARED FOR:

10 Second St, NE Suite 400
Minneapolis, MN 55413

REVISIONS:

#	DATE	COMMENT
A	04/07/21	ISSUED FOR REVIEW
B	04/21/21	ISSUED FOR REVIEW

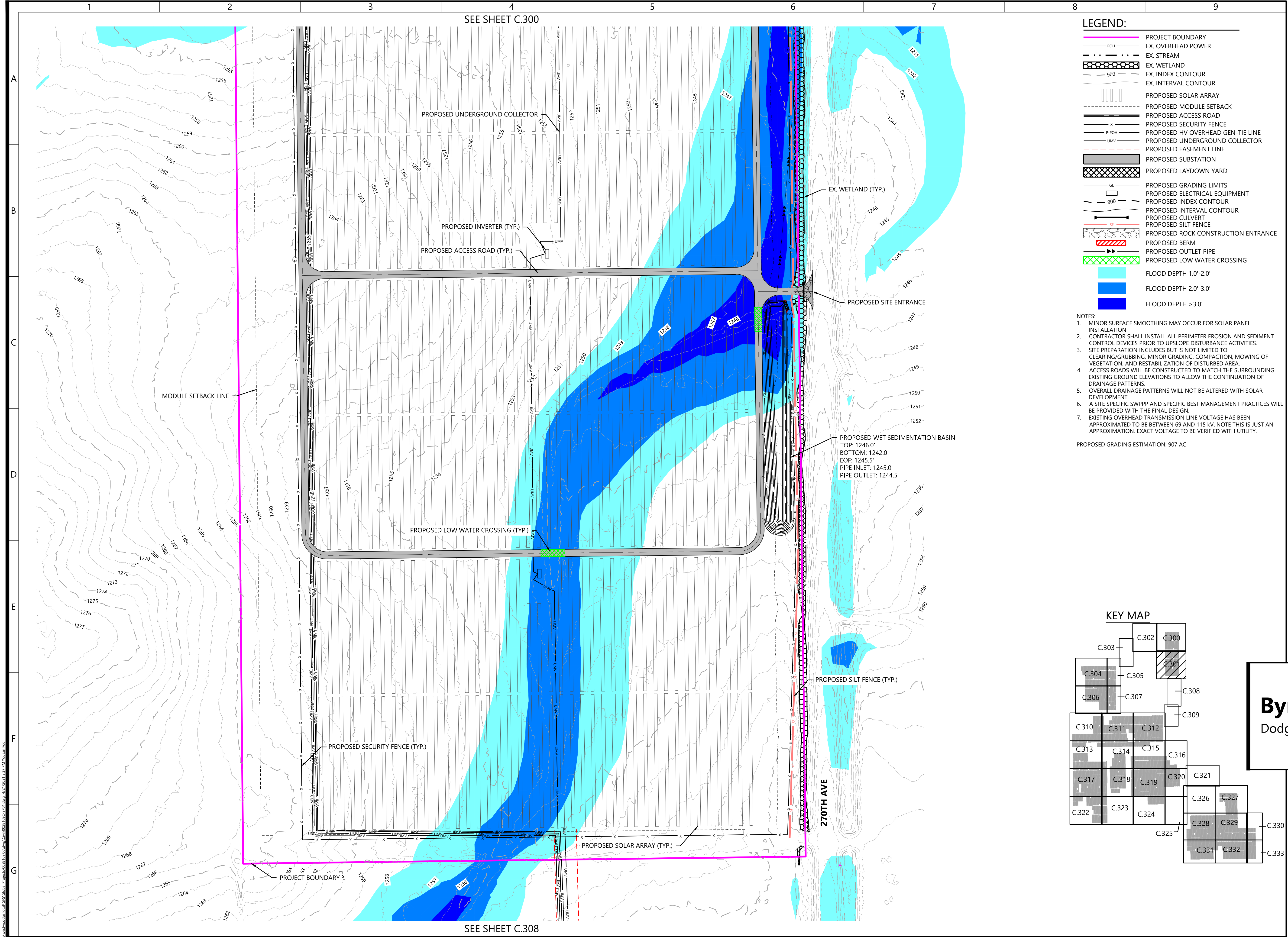
Byron Solar
Dodge County, MN

Civil Site Plan - 1

ISSUED FOR REVIEW

DATE: 04/21/2021


SHEET: C.300



Westwood



Phone (952) 937-5150 12701 Whitewater Drive, Suite #300
Fax (952) 937-5822 Minnetonka, MN 55343
Toll Free (888) 937-5150 westwoodps.com
Westwood Professional Services, Inc.

PREPARED FOR:



10 Second St, NE Suite 400
Minneapolis, MN 55413

REVISIONS:		
#	DATE	COMMENT
A	04/07/21	ISSUED FOR REVIEW
B	04/21/21	ISSUED FOR REVIEW



Byron Solar

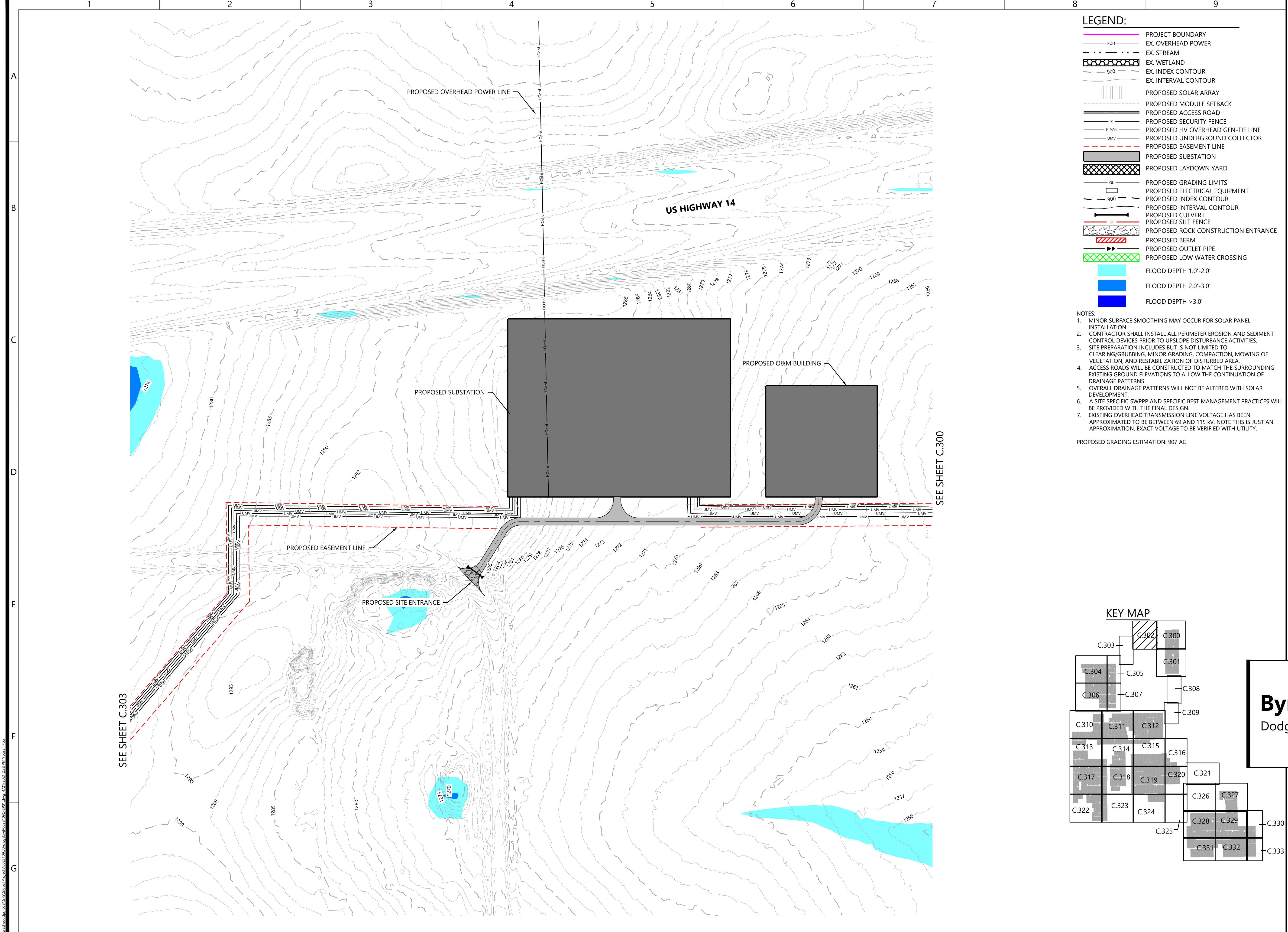
Dodge County, MN

Civil Site Plan - 2

ISSUED FOR REVIEW

DATE: 04/21/2021

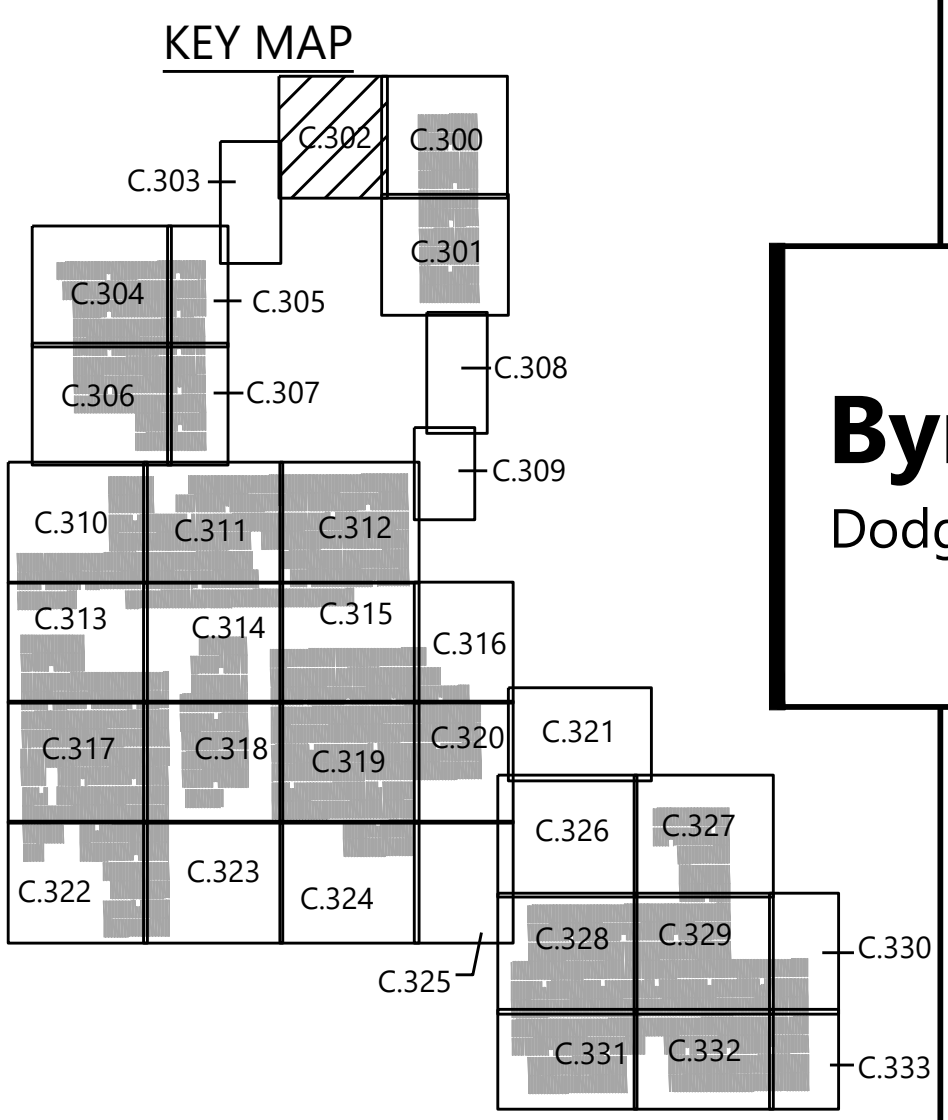
SHEET: C.301



LEGEND:

- PROJECT BOUNDARY
- EX. OVERHEAD POWER
- EX. STREAM
- EX. WETLAND
- EX. INDEX CONTOUR
- EX. INTERVAL CONTOUR
- PROPOSED SOLAR ARRAY
- PROPOSED MODULE SETBACK
- PROPOSED ACCESS ROAD
- PROPOSED SECURITY FENCE
- PROPOSED HV OVERHEAD GEN-TIE LINE
- PROPOSED UNDERGROUND COLLECTOR
- PROPOSED EASEMENT LINE
- PROPOSED SUBSTATION
- PROPOSED LAYDOWN YARD
- PROPOSED GRADING LIMITS
- PROPOSED ELECTRICAL EQUIPMENT
- PROPOSED INDEX CONTOUR
- PROPOSED INTERVAL CONTOUR
- PROPOSED CULVERT
- PROPOSED SILT FENCE
- PROPOSED ROCK CONSTRUCTION ENTRANCE
- PROPOSED BERM
- PROPOSED OUTLET PIPE
- PROPOSED LOW WATER CROSSING
- FLOOD DEPTH 1.0'-2.0'
- FLOOD DEPTH 2.0'-3.0'
- FLOOD DEPTH >3.0'

- NOTES:**
- MINOR SURFACE SMOOTHING MAY OCCUR FOR SOLAR PANEL INSTALLATION.
 - CONTRACTOR SHALL INSTALL ALL PERIMETER EROSION AND SEDIMENT CONTROL DEVICES PRIOR TO UPSLOPE DISTURBANCE ACTIVITIES.
 - SITE PREPARATION INCLUDES BUT IS NOT LIMITED TO CLEARING/GRUBBING, MINOR GRADING, COMPACTION, MOWING OF VEGETATION, AND RESTABILIZATION OF DISTURBED AREA.
 - ACCESS ROADS WILL BE CONSTRUCTED TO MATCH THE SURROUNDING EXISTING GROUND ELEVATIONS TO ALLOW THE CONTINUATION OF DRAINAGE PATTERNS.
 - OVERALL DRAINAGE PATTERNS WILL NOT BE ALTERED WITH SOLAR DEVELOPMENT.
 - A SITE SPECIFIC SWPPP AND SPECIFIC BEST MANAGEMENT PRACTICES WILL BE PROVIDED WITH THE FINAL DESIGN.
 - EXISTING OVERHEAD TRANSMISSION LINE VOLTAGE HAS BEEN APPROXIMATED TO BE BETWEEN 69 AND 115 KV. NOTE THIS IS JUST AN APPROXIMATION. EXACT VOLTAGE TO BE VERIFIED WITH UTILITY.
- PROPOSED GRADING ESTIMATION: 907 AC



Westwood

Phone (952) 937-5150 12701 Whitewater Drive, Suite #300
Fax (952) 937-5822 Minnetonka, MN 55343
Toll Free (888) 937-5150 westwoodps.com
Westwood Professional Services, Inc.

PREPARED FOR:

edf
renewables

10 Second St, NE Suite 400
Minneapolis, MN 55413

REVISIONS:

#	DATE	COMMENT
A	04/07/21	ISSUED FOR REVIEW
B	04/21/21	ISSUED FOR REVIEW

Byron Solar
Dodge County, MN

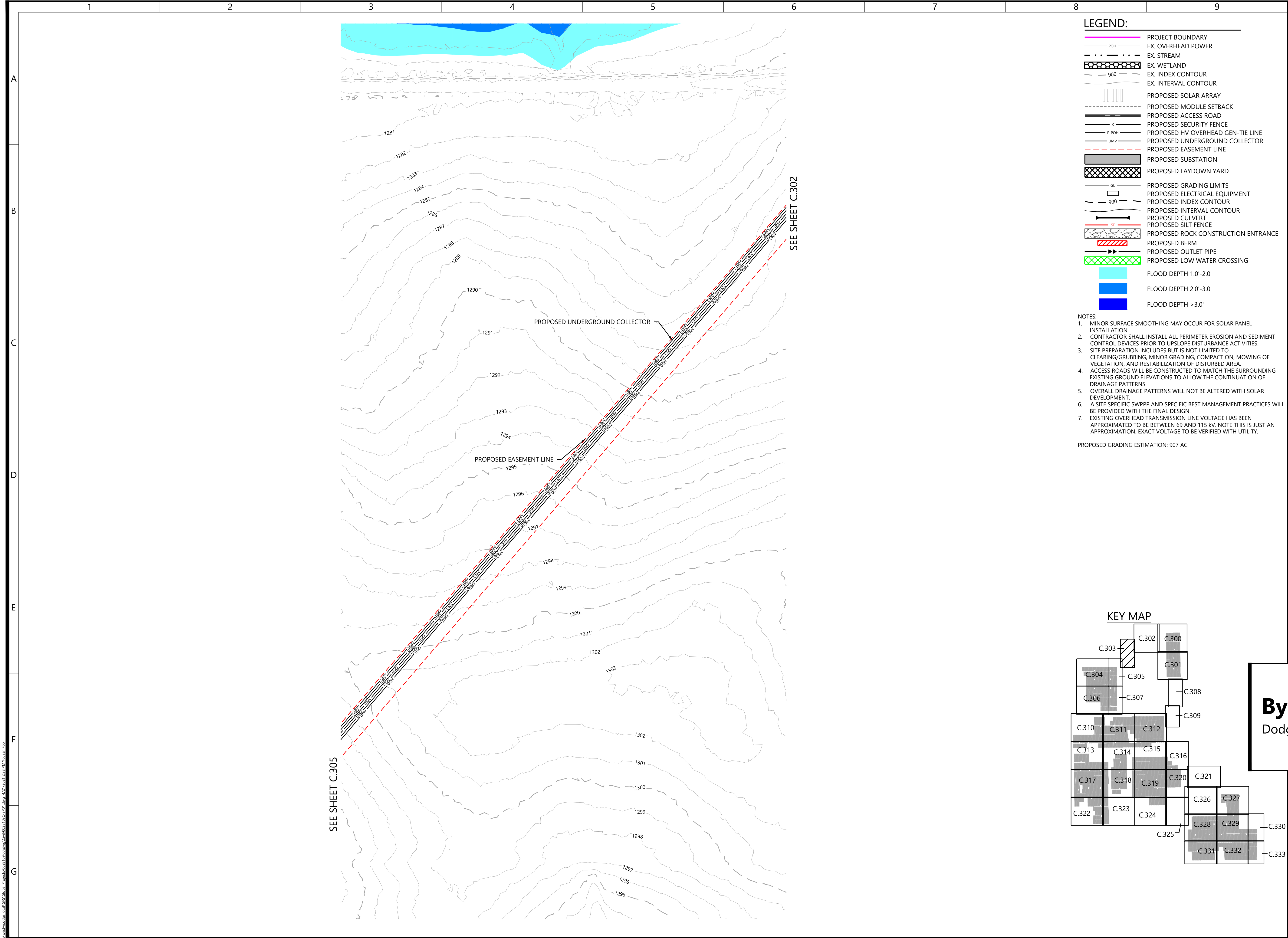
Civil Site Plan - 3

ISSUED FOR REVIEW

DATE: 04/21/2021

SHEET: C.302

\\westwoodps.local\GIS\Global Projects\040810\040810.dwg:G:\040810.dwg 4/21/2021 2:58 PM Robert Fos

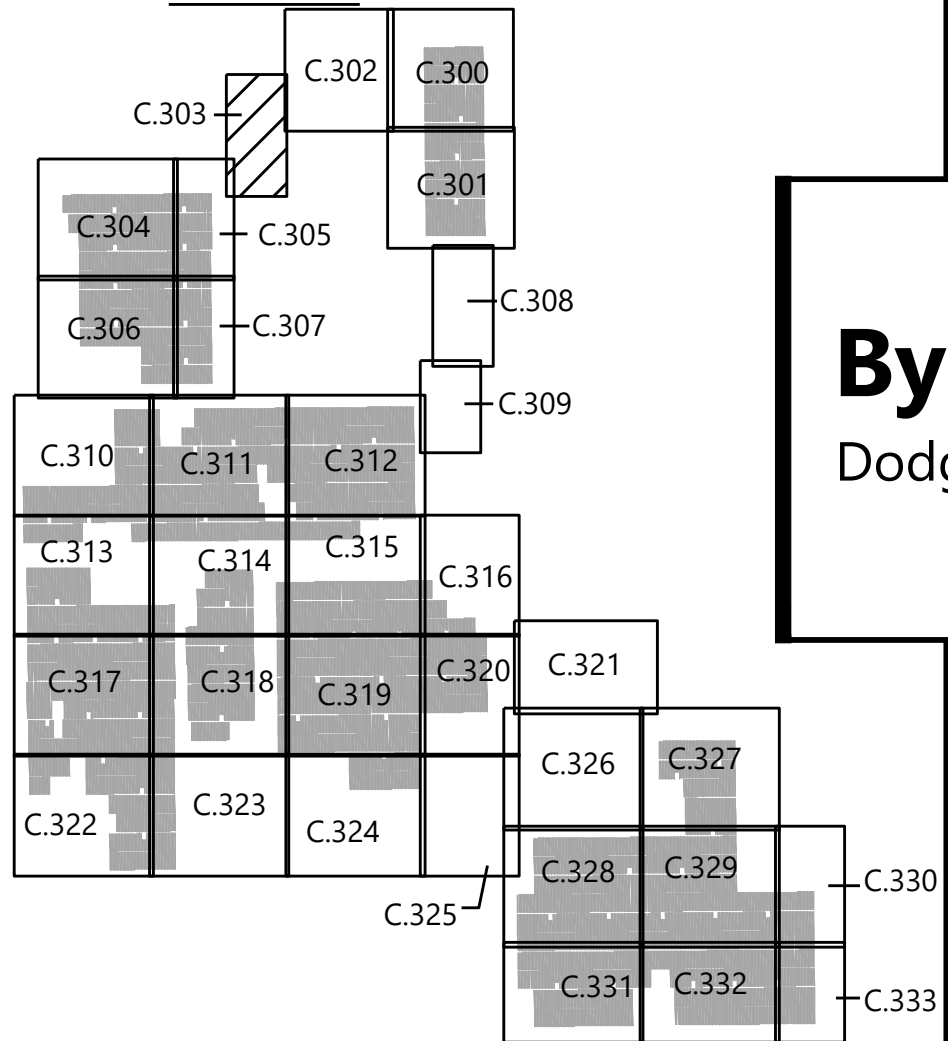


- LEGEND:**
- PROJECT BOUNDARY
 - EX. OVERHEAD POWER
 - EX. STREAM
 - EX. WETLAND
 - EX. INDEX CONTOUR
 - EX. INTERVAL CONTOUR
 - PROPOSED SOLAR ARRAY
 - PROPOSED MODULE SETBACK
 - PROPOSED ACCESS ROAD
 - PROPOSED SECURITY FENCE
 - PROPOSED HV OVERHEAD GEN-TIE LINE
 - PROPOSED UNDERGROUND COLLECTOR
 - PROPOSED EASEMENT LINE
 - PROPOSED SUBSTATION
 - PROPOSED LAYDOWN YARD
 - PROPOSED GRADING LIMITS
 - PROPOSED ELECTRICAL EQUIPMENT
 - PROPOSED INDEX CONTOUR
 - PROPOSED INTERVAL CONTOUR
 - PROPOSED CULVERT
 - PROPOSED SILT FENCE
 - PROPOSED ROCK CONSTRUCTION ENTRANCE
 - PROPOSED BERM
 - PROPOSED OUTLET PIPE
 - PROPOSED LOW WATER CROSSING
 - FLOOD DEPTH 1.0'-2.0'
 - FLOOD DEPTH 2.0'-3.0'
 - FLOOD DEPTH >3.0'

- NOTES:**
- MINOR SURFACE SMOOTHING MAY OCCUR FOR SOLAR PANEL INSTALLATION
 - CONTRACTOR SHALL INSTALL ALL PERIMETER EROSION AND SEDIMENT CONTROL DEVICES PRIOR TO UPSLOPE DISTURBANCE ACTIVITIES.
 - SITE PREPARATION INCLUDES BUT IS NOT LIMITED TO CLEARING/GRUBBING, MINOR GRADING, COMPACTION, MOWING OF VEGETATION, AND RESTABILIZATION OF DISTURBED AREA.
 - ACCESS ROADS WILL BE CONSTRUCTED TO MATCH THE SURROUNDING EXISTING GROUND ELEVATIONS TO ALLOW THE CONTINUATION OF DRAINAGE PATTERNS.
 - OVERALL DRAINAGE PATTERNS WILL NOT BE ALTERED WITH SOLAR DEVELOPMENT.
 - A SITE SPECIFIC SWPPP AND SPECIFIC BEST MANAGEMENT PRACTICES WILL BE PROVIDED WITH THE FINAL DESIGN.
 - EXISTING OVERHEAD TRANSMISSION LINE VOLTAGE HAS BEEN APPROXIMATED TO BE BETWEEN 69 AND 115 kV. NOTE THIS IS JUST AN APPROXIMATION. EXACT VOLTAGE TO BE VERIFIED WITH UTILITY.

PROPOSED GRADING ESTIMATION: 907 AC

KEY MAP



Westwood


Phone (952) 937-5150 12701 Whitewater Drive, Suite #300
Fax (952) 937-5822 Minnetonka, MN 55343
Toll Free (888) 937-5150 westwoodps.com
Westwood Professional Services, Inc.

PREPARED FOR:



10 Second St, NE Suite 400
Minneapolis, MN 55413

REVISIONS:		
#	DATE	COMMENT
A	04/07/21	ISSUED FOR REVIEW
B	04/21/21	ISSUED FOR REVIEW



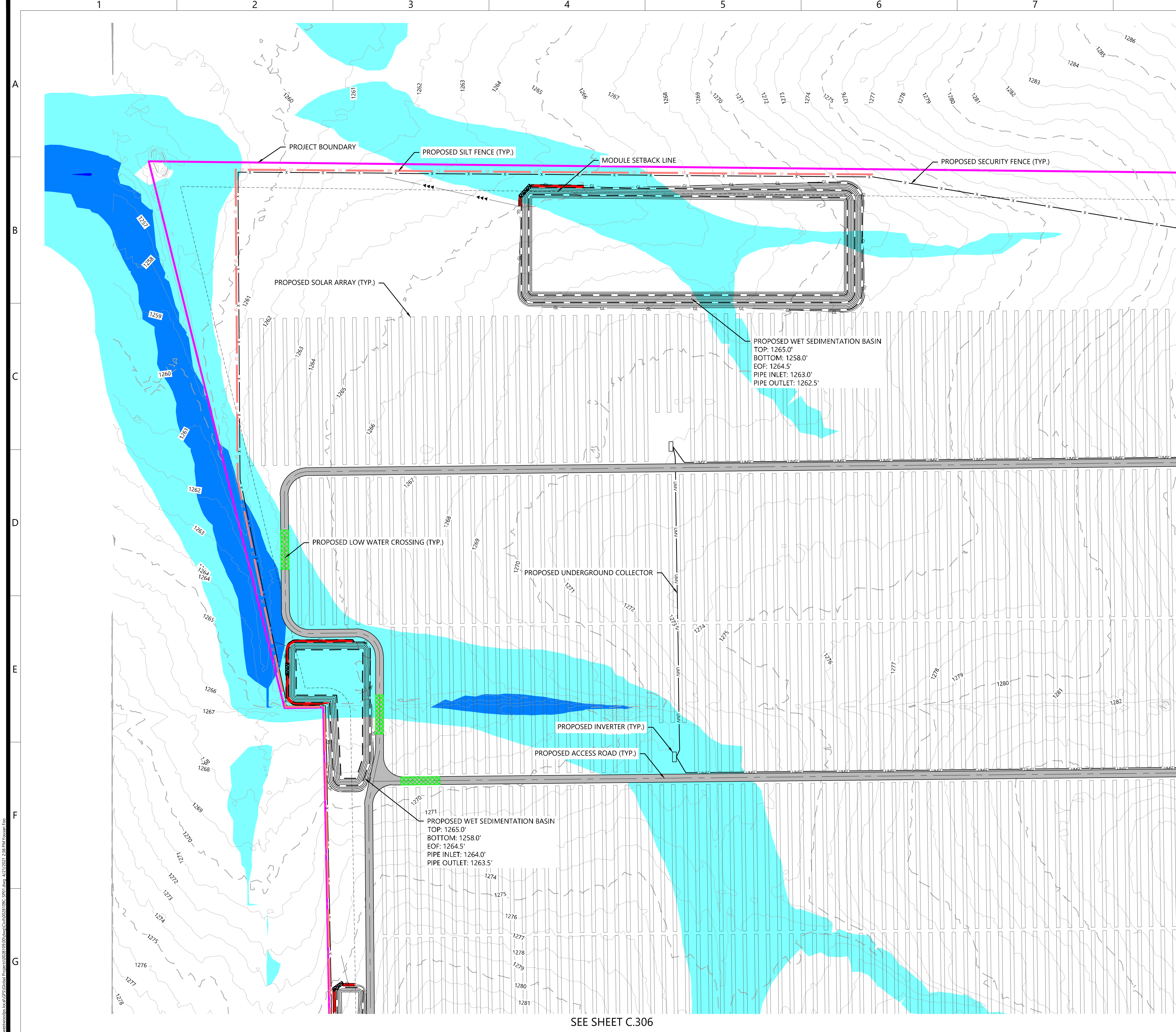
Byron Solar
Dodge County, MN

Civil Site Plan - 4

ISSUED FOR REVIEW

DATE: 04/21/2021

SHEET: C.303



LEGEND:

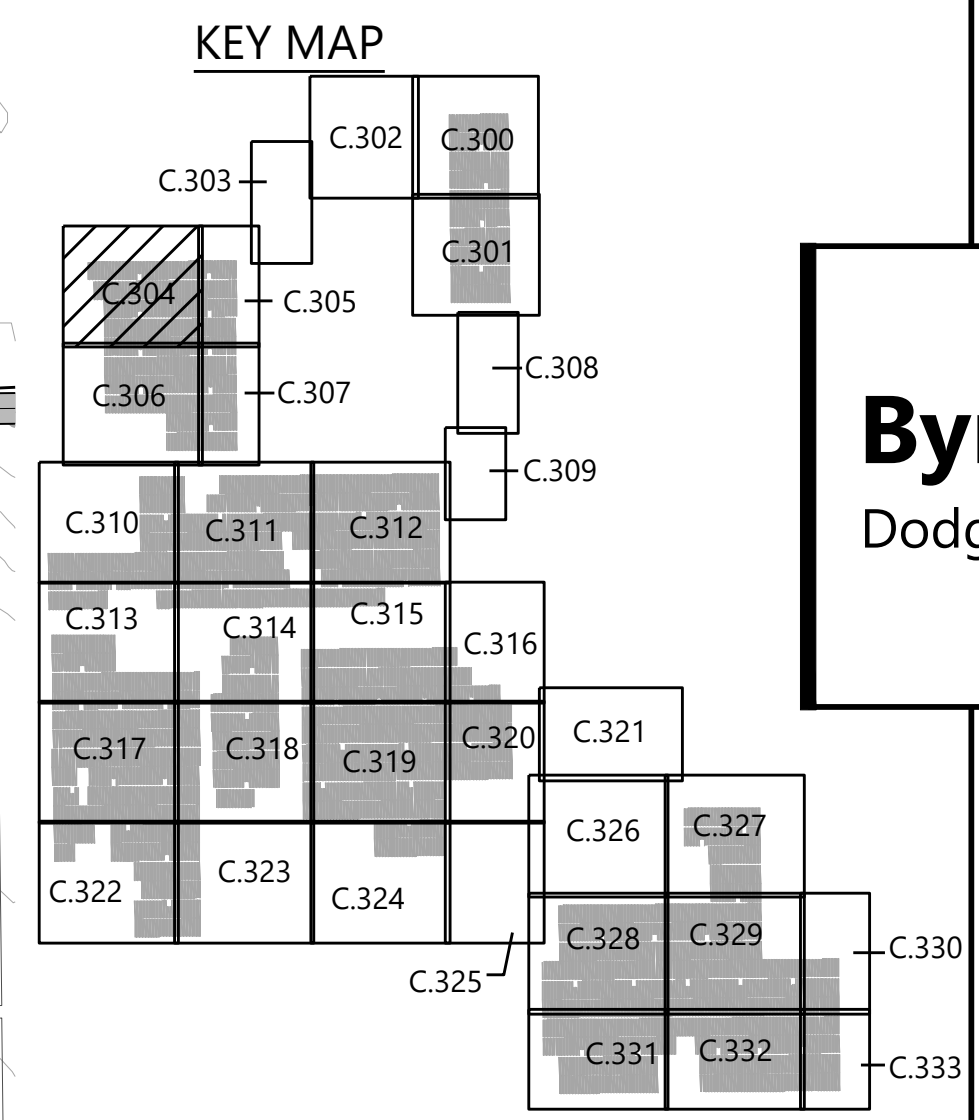
- PROJECT BOUNDARY
- EX. OVERHEAD POWER
- EX. STREAM
- EX. WETLAND
- EX. INDEX CONTOUR
- EX. INTERVAL CONTOUR
- PROPOSED SOLAR ARRAY
- PROPOSED MODULE SETBACK
- PROPOSED ACCESS ROAD
- PROPOSED SECURITY FENCE
- PROPOSED HV OVERHEAD GEN-TIE LINE
- PROPOSED UNDERGROUND COLLECTOR
- PROPOSED EASEMENT LINE
- PROPOSED SUBSTATION
- PROPOSED LAYDOWN YARD
- PROPOSED GRADING LIMITS
- PROPOSED ELECTRICAL EQUIPMENT
- PROPOSED INDEX CONTOUR
- PROPOSED INTERVAL CONTOUR
- PROPOSED CULVERT
- PROPOSED SILT FENCE
- PROPOSED ROCK CONSTRUCTION ENTRANCE
- PROPOSED BERM
- PROPOSED OUTLET PIPE
- PROPOSED LOW WATER CROSSING
- FLOOD DEPTH 1.0'-2.0'
- FLOOD DEPTH 2.0'-3.0'
- FLOOD DEPTH >3.0'

NOTES:

- MINOR SURFACE SMOOTHING MAY OCCUR FOR SOLAR PANEL INSTALLATION
- CONTRACTOR SHALL INSTALL ALL PERIMETER EROSION AND SEDIMENT CONTROL DEVICES PRIOR TO UPSLOPE DISTURBANCE ACTIVITIES.
- SITE PREPARATION INCLUDES BUT IS NOT LIMITED TO CLEARING/GRUBBING, MINOR GRADING, COMPACTION, MOWING OF VEGETATION, AND RESTABILIZATION OF DISTURBED AREA.
- ACCESS ROADS WILL BE CONSTRUCTED TO MATCH THE SURROUNDING EXISTING GROUND ELEVATIONS TO ALLOW THE CONTINUATION OF DRAINAGE PATTERNS.
- OVERALL DRAINAGE PATTERNS WILL NOT BE ALTERED WITH SOLAR DEVELOPMENT.
- A SITE SPECIFIC SWPPP AND SPECIFIC BEST MANAGEMENT PRACTICES WILL BE PROVIDED WITH THE FINAL DESIGN.
- EXISTING OVERHEAD TRANSMISSION LINE VOLTAGE HAS BEEN APPROXIMATED TO BE BETWEEN 69 AND 115 KV. NOTE THIS IS JUST AN APPROXIMATION. EXACT VOLTAGE TO BE VERIFIED WITH UTILITY.

PROPOSED GRADING ESTIMATION: 907 AC

SEE SHEET C.305



Westwood

Phone (952) 937-5150 12701 Whitewater Drive, Suite #300
Fax (952) 937-5822 Minnetonka, MN 55343
Toll Free (888) 937-5150 westwoodps.com
Westwood Professional Services, Inc.

PREPARED FOR:

edf
renewables

10 Second St, NE Suite 400
Minneapolis, MN 55413

REVISIONS:

#	DATE	COMMENT
A	04/07/21	ISSUED FOR REVIEW
B	04/21/21	ISSUED FOR REVIEW

Byron Solar
Dodge County, MN

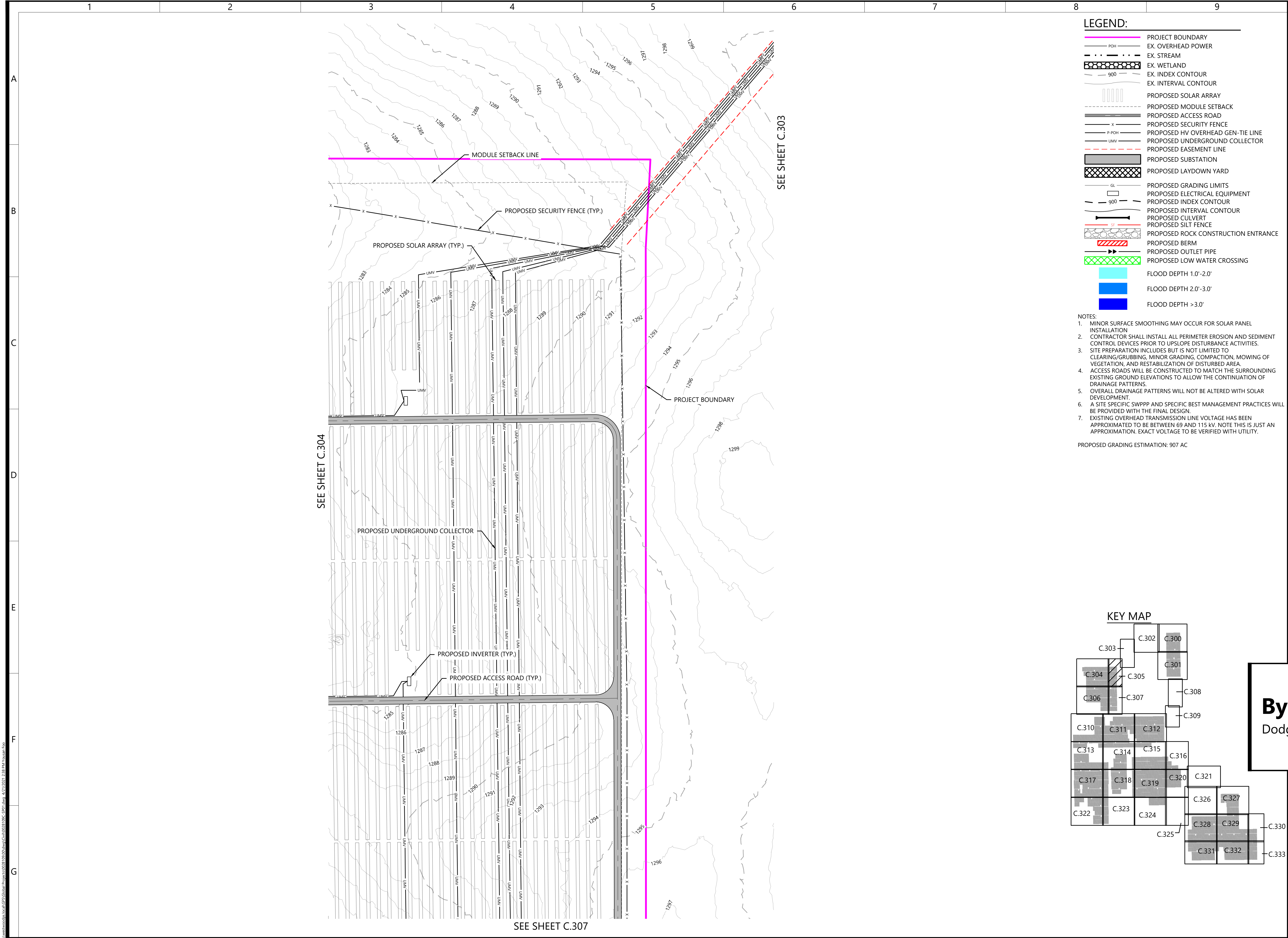
Civil Site Plan - 5

ISSUED FOR REVIEW

DATE: 04/21/2021

SHEET: C.304

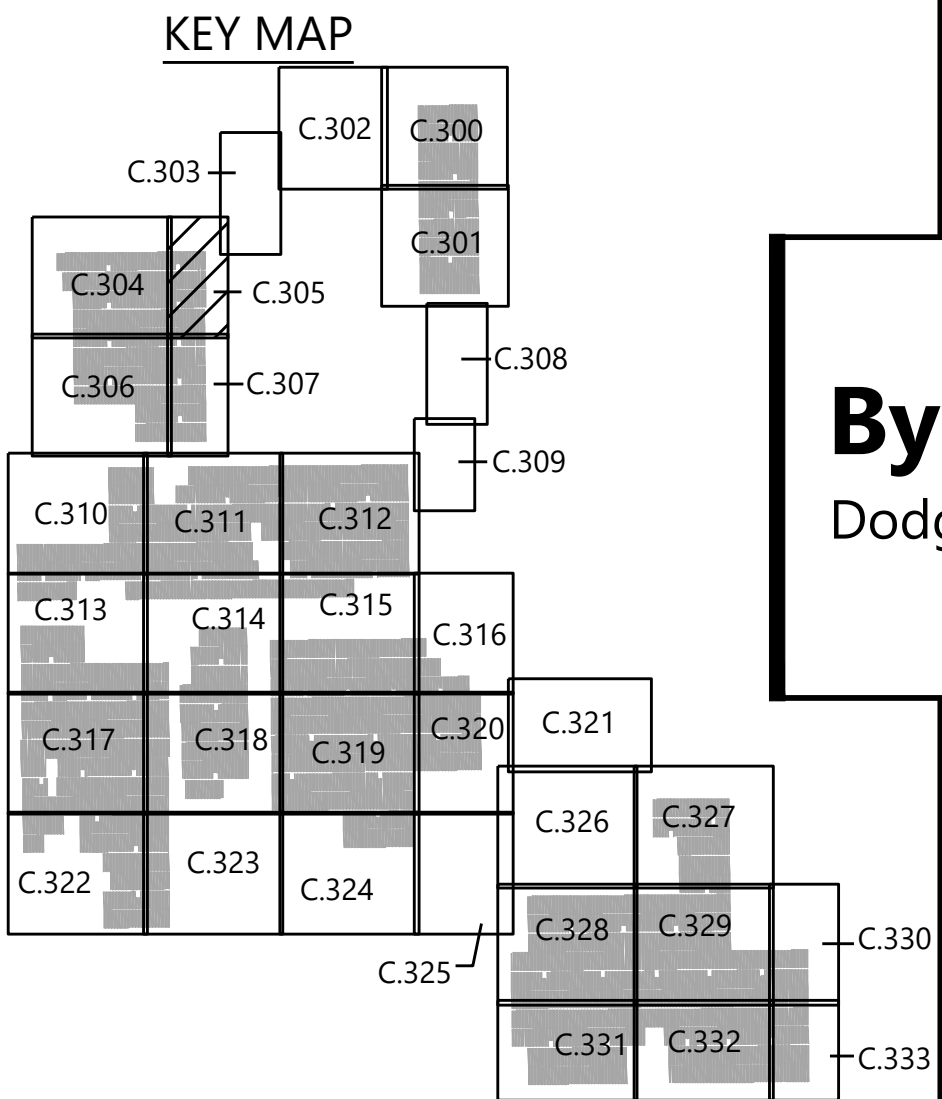
\\westwoodps.local\GIS\GISerial\Projects\04038\04038.dwg:G:\04038\04038.dwg 4/21/2021 2:58 PM Robert Foss



LEGEND:

- PROJECT BOUNDARY
- EX. OVERHEAD POWER
- EX. STREAM
- EX. WETLAND
- EX. INDEX CONTOUR
- EX. INTERVAL CONTOUR
- PROPOSED SOLAR ARRAY
- PROPOSED MODULE SETBACK
- PROPOSED ACCESS ROAD
- PROPOSED SECURITY FENCE
- PROPOSED HV OVERHEAD GEN-TIE LINE
- PROPOSED UNDERGROUND COLLECTOR
- PROPOSED EASEMENT LINE
- PROPOSED SUBSTATION
- PROPOSED LAYDOWN YARD
- PROPOSED GRADING LIMITS
- PROPOSED ELECTRICAL EQUIPMENT
- PROPOSED INDEX CONTOUR
- PROPOSED INTERVAL CONTOUR
- PROPOSED CULVERT
- PROPOSED SILT FENCE
- PROPOSED ROCK CONSTRUCTION ENTRANCE
- PROPOSED BERM
- PROPOSED OUTLET PIPE
- PROPOSED LOW WATER CROSSING
- FLOOD DEPTH 1.0'-2.0'
- FLOOD DEPTH 2.0'-3.0'
- FLOOD DEPTH >3.0'

- NOTES:
- MINOR SURFACE SMOOTHING MAY OCCUR FOR SOLAR PANEL INSTALLATION
 - CONTRACTOR SHALL INSTALL ALL PERIMETER EROSION AND SEDIMENT CONTROL DEVICES PRIOR TO UPSLOPE DISTURBANCE ACTIVITIES.
 - SITE PREPARATION INCLUDES BUT IS NOT LIMITED TO CLEARING/GRUBBING, MINOR GRADING, COMPACTION, MOWING OF VEGETATION, AND RESTABILIZATION OF DISTURBED AREA.
 - ACCESS ROADS WILL BE CONSTRUCTED TO MATCH THE SURROUNDING EXISTING GROUND ELEVATIONS TO ALLOW THE CONTINUATION OF DRAINAGE PATTERNS.
 - OVERALL DRAINAGE PATTERNS WILL NOT BE ALTERED WITH SOLAR DEVELOPMENT.
 - A SITE SPECIFIC SWPPP AND SPECIFIC BEST MANAGEMENT PRACTICES WILL BE PROVIDED WITH THE FINAL DESIGN.
 - EXISTING OVERHEAD TRANSMISSION LINE VOLTAGE HAS BEEN APPROXIMATED TO BE BETWEEN 69 AND 115 KV. NOTE THIS IS JUST AN APPROXIMATION. EXACT VOLTAGE TO BE VERIFIED WITH UTILITY.
- PROPOSED GRADING ESTIMATION: 907 AC



Westwood

Phone (952) 937-5150 12701 Whitewater Drive, Suite #300
Fax (952) 937-5822 Minnetonka, MN 55343
Toll Free (888) 937-5150 westwoodps.com
Westwood Professional Services, Inc.

PREPARED FOR:

edf
renewables

10 Second St, NE Suite 400
Minneapolis, MN 55413

REVISIONS:

#	DATE	COMMENT
A	04/07/21	ISSUED FOR REVIEW
B	04/21/21	ISSUED FOR REVIEW

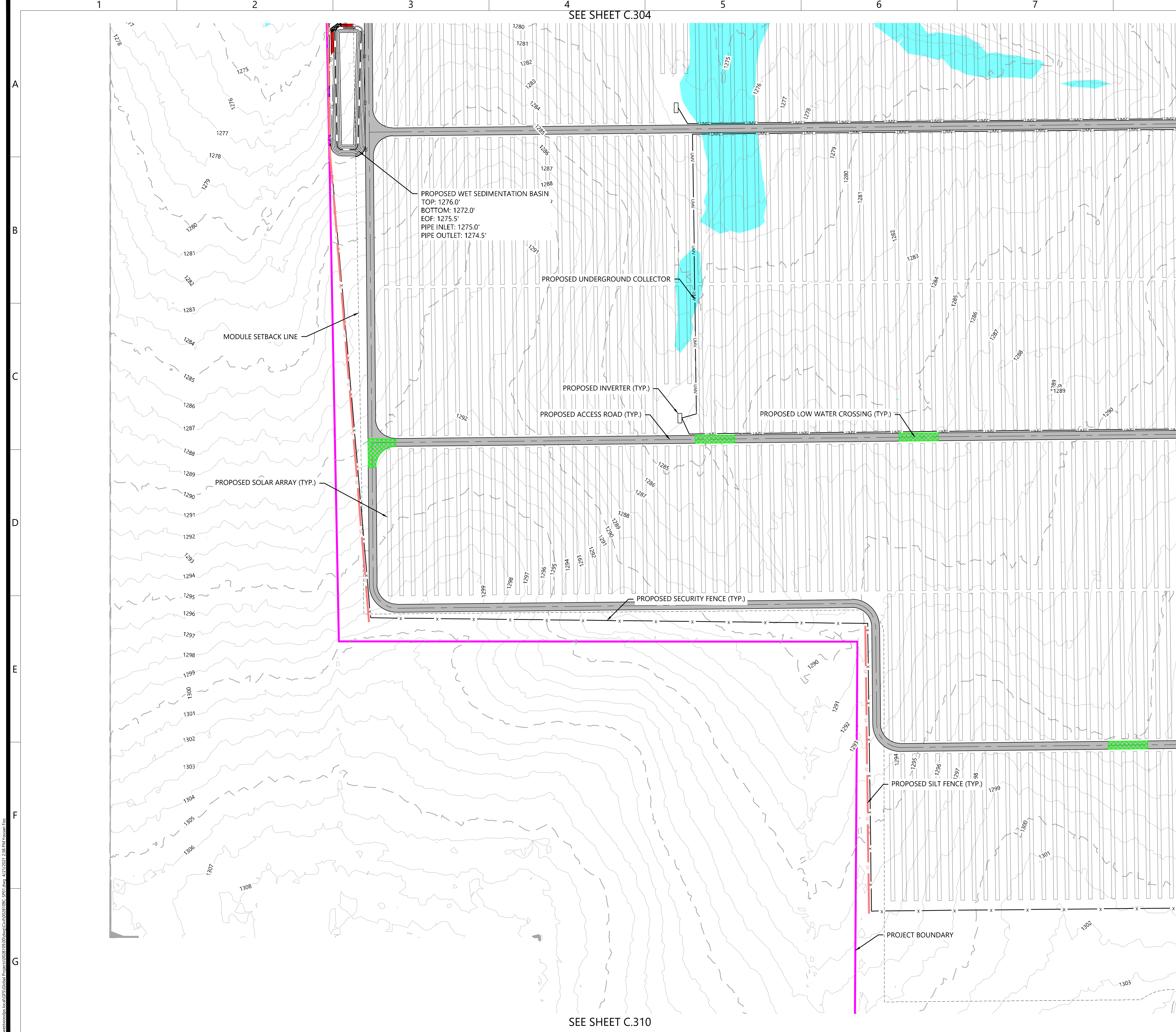
Byron Solar
Dodge County, MN

Civil Site Plan - 6

ISSUED FOR REVIEW

DATE: 04/21/2021

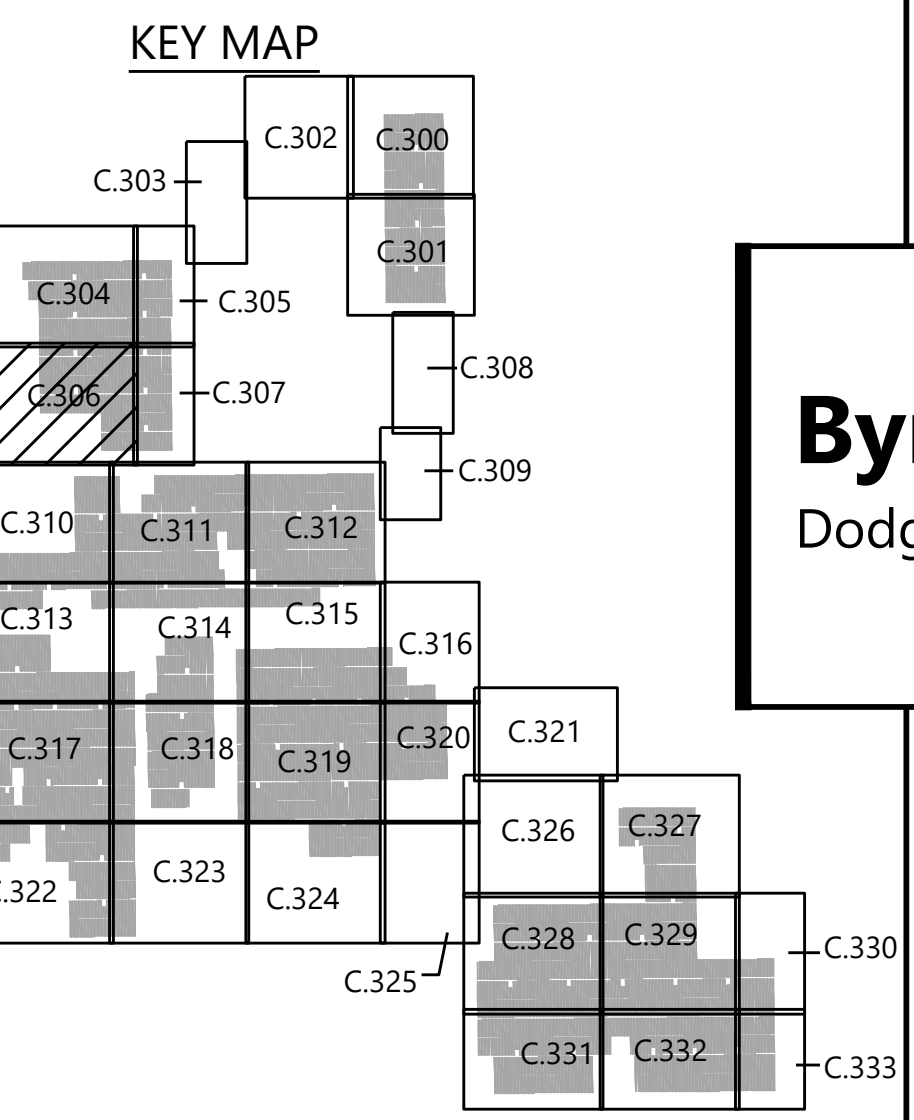
SHEET: C.305



LEGEND:

- PROJECT BOUNDARY
- EX. OVERHEAD POWER
- EX. STREAM
- EX. WETLAND
- EX. INDEX CONTOUR
- EX. INTERVAL CONTOUR
- PROPOSED SOLAR ARRAY
- PROPOSED MODULE SETBACK
- PROPOSED ACCESS ROAD
- PROPOSED SECURITY FENCE
- PROPOSED HV OVERHEAD GEN-TIE LINE
- PROPOSED UNDERGROUND COLLECTOR
- PROPOSED EASEMENT LINE
- PROPOSED SUBSTATION
- PROPOSED LAYDOWN YARD
- PROPOSED GRADING LIMITS
- PROPOSED ELECTRICAL EQUIPMENT
- PROPOSED INDEX CONTOUR
- PROPOSED INTERVAL CONTOUR
- PROPOSED CULVERT
- PROPOSED SILT FENCE
- PROPOSED ROCK CONSTRUCTION ENTRANCE
- PROPOSED BERM
- PROPOSED OUTLET PIPE
- PROPOSED LOW WATER CROSSING
- FLOOD DEPTH 1.0'-2.0'
- FLOOD DEPTH 2.0'-3.0'
- FLOOD DEPTH >3.0'

- NOTES:**
- MINOR SURFACE SMOOTHING MAY OCCUR FOR SOLAR PANEL INSTALLATION
 - CONTRACTOR SHALL INSTALL ALL PERIMETER EROSION AND SEDIMENT CONTROL DEVICES PRIOR TO UPSLOPE DISTURBANCE ACTIVITIES.
 - SITE PREPARATION INCLUDES BUT IS NOT LIMITED TO CLEARING/GRUBBING, MINOR GRADING, COMPACTION, MOWING OF VEGETATION, AND RESTABILIZATION OF DISTURBED AREA.
 - ACCESS ROADS WILL BE CONSTRUCTED TO MATCH THE SURROUNDING EXISTING GROUND ELEVATIONS TO ALLOW THE CONTINUATION OF DRAINAGE PATTERNS.
 - OVERALL DRAINAGE PATTERNS WILL NOT BE ALTERED WITH SOLAR DEVELOPMENT.
 - A SITE SPECIFIC SWPPP AND SPECIFIC BEST MANAGEMENT PRACTICES WILL BE PROVIDED WITH THE FINAL DESIGN.
 - EXISTING OVERHEAD TRANSMISSION LINE VOLTAGE HAS BEEN APPROXIMATED TO BE BETWEEN 69 AND 115 KV. NOTE THIS IS JUST AN APPROXIMATION. EXACT VOLTAGE TO BE VERIFIED WITH UTILITY.
- PROPOSED GRADING ESTIMATION: 907 AC



Phone: (952) 937-5150 12701 Whitewater Drive, Suite #300
Fax: (952) 937-5822 Minnetonka, MN 55343
Toll Free: (888) 937-5150 westwoods.com
Westwood Professional Services, Inc.

PREPARED FOR:

10 Second St, NE Suite 400
Minneapolis, MN 55413

REVISIONS:

#	DATE	COMMENT
A	04/07/21	ISSUED FOR REVIEW
B	04/21/21	ISSUED FOR REVIEW

Byron Solar
Dodge County, MN

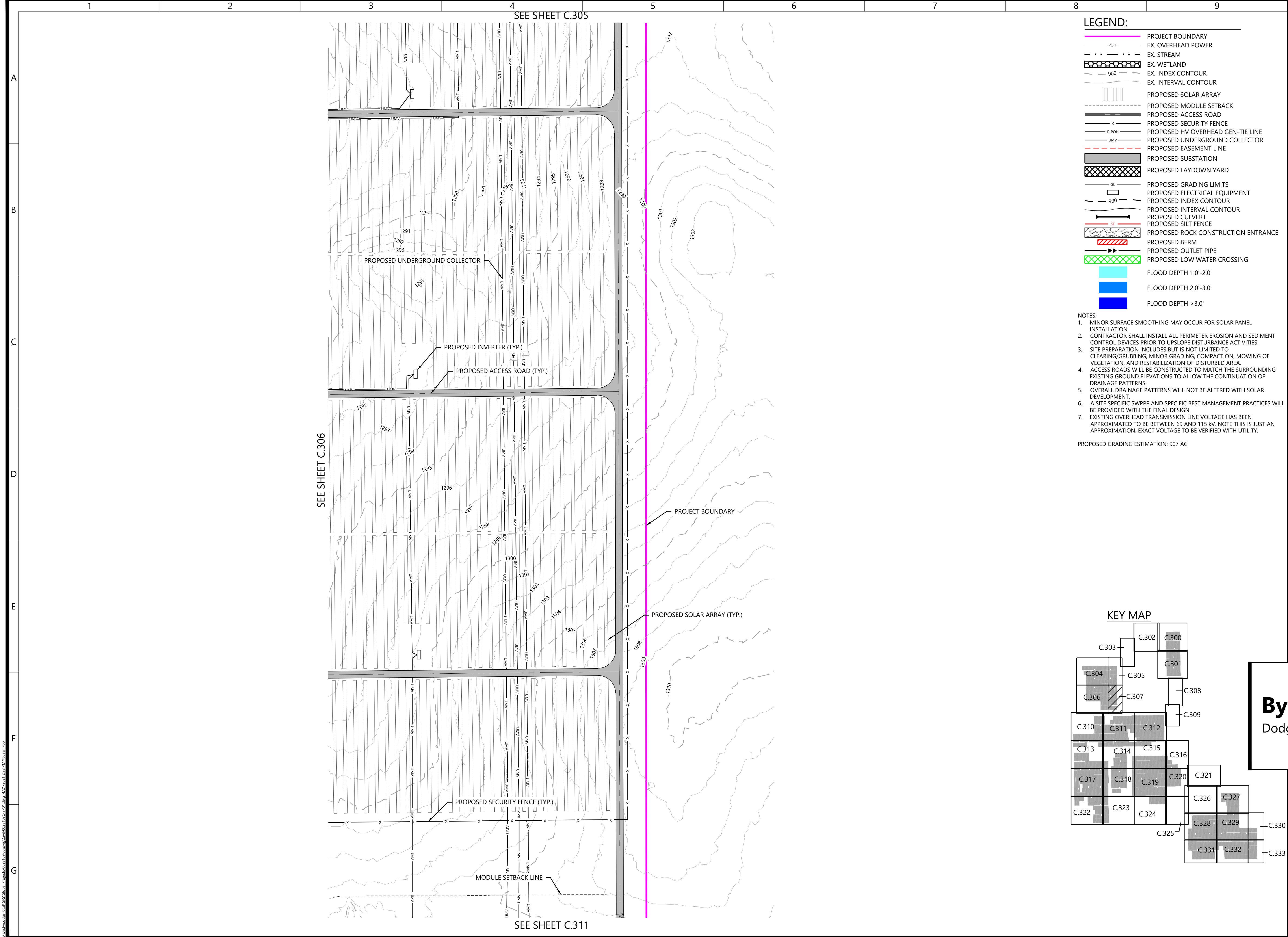
Civil Site Plan - 7

ISSUED FOR REVIEW

DATE: 04/21/2021

SHEET: C.306


\\westwood\dfs\local\GIS\GISerial\Projects\040310\040310.dwg:G:\040310.dwg 4/21/2021 2:58 PM Robert Foss



Westwood



Phone (952) 937-5150 12701 Whitewater Drive, Suite #300
Fax (952) 937-5822 Minnetonka, MN 55343
Toll Free (888) 937-5150 westwoodps.com
Westwood Professional Services, Inc.

PREPARED FOR:



10 Second St, NE Suite 400
Minneapolis, MN 55413

REVISIONS:		
#	DATE	COMMENT
A	04/07/21	ISSUED FOR REVIEW
B	04/21/21	ISSUED FOR REVIEW



Byron Solar

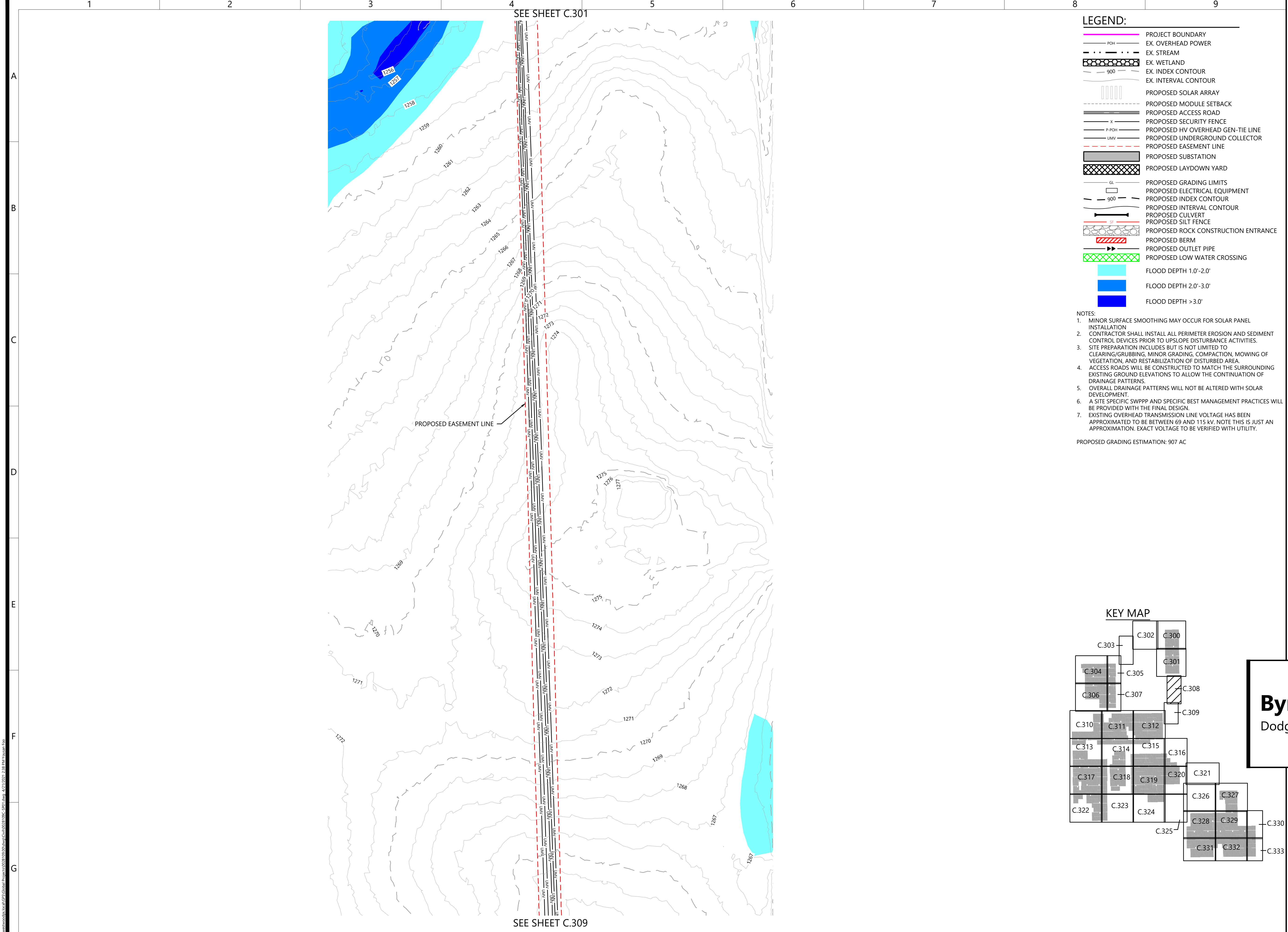
Dodge County, MN

Civil Site Plan - 8

ISSUED FOR REVIEW

DATE: 04/21/2021

SHEET: C.307



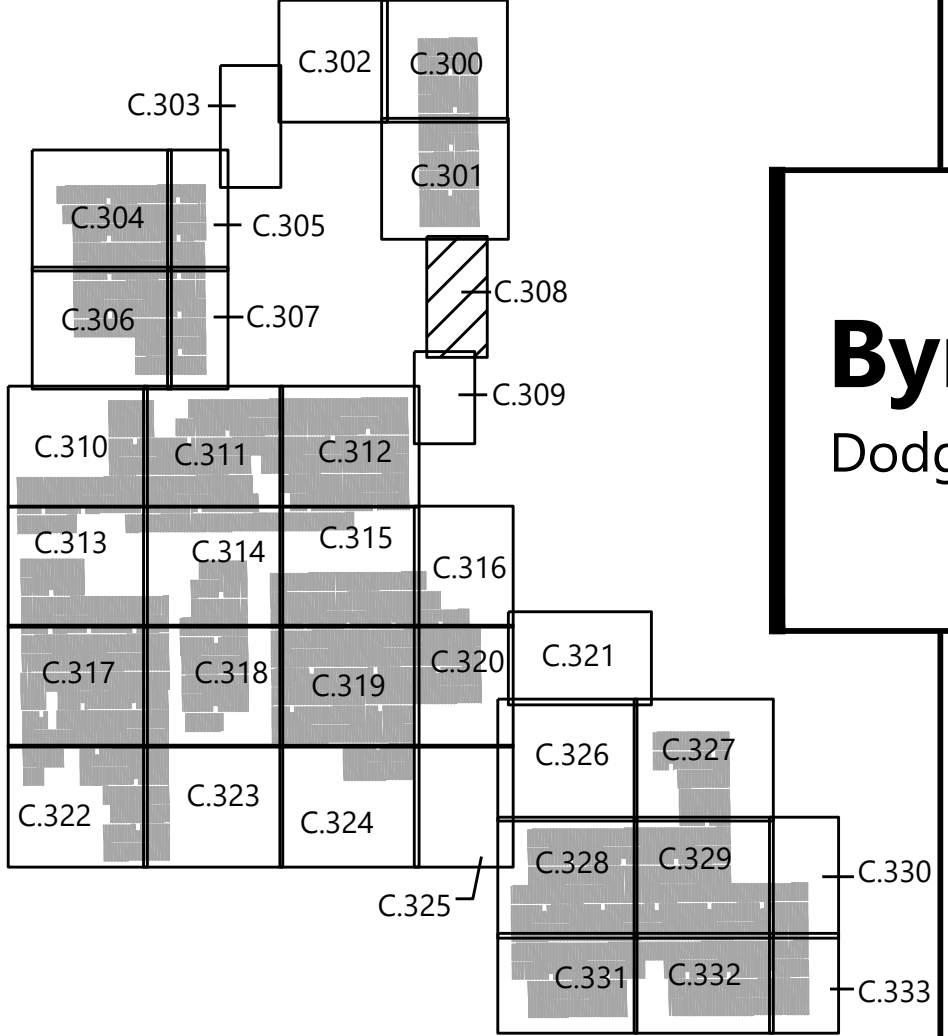
LEGEND:

- PROJECT BOUNDARY
- EX. OVERHEAD POWER
- EX. STREAM
- EX. WETLAND
- EX. INDEX CONTOUR
- EX. INTERVAL CONTOUR
- PROPOSED SOLAR ARRAY
- PROPOSED MODULE SETBACK
- PROPOSED ACCESS ROAD
- PROPOSED SECURITY FENCE
- PROPOSED HV OVERHEAD GEN-TIE LINE
- PROPOSED UNDERGROUND COLLECTOR
- PROPOSED EASEMENT LINE
- PROPOSED SUBSTATION
- PROPOSED LAYDOWN YARD
- PROPOSED GRADING LIMITS
- PROPOSED ELECTRICAL EQUIPMENT
- PROPOSED INDEX CONTOUR
- PROPOSED INTERVAL CONTOUR
- PROPOSED CULVERT
- PROPOSED SILT FENCE
- PROPOSED ROCK CONSTRUCTION ENTRANCE
- PROPOSED BERM
- PROPOSED OUTLET PIPE
- PROPOSED LOW WATER CROSSING
- FLOOD DEPTH 1.0'-2.0'
- FLOOD DEPTH 2.0'-3.0'
- FLOOD DEPTH >3.0'

- NOTES:
- MINOR SURFACE SMOOTHING MAY OCCUR FOR SOLAR PANEL INSTALLATION
 - CONTRACTOR SHALL INSTALL ALL PERIMETER EROSION AND SEDIMENT CONTROL DEVICES PRIOR TO UPSLOPE DISTURBANCE ACTIVITIES.
 - SITE PREPARATION INCLUDES BUT IS NOT LIMITED TO CLEARING/GRUBBING, MINOR GRADING, COMPACTION, MOWING OF VEGETATION, AND RESTABILIZATION OF DISTURBED AREA.
 - ACCESS ROADS WILL BE CONSTRUCTED TO MATCH THE SURROUNDING EXISTING GROUND ELEVATIONS TO ALLOW THE CONTINUATION OF DRAINAGE PATTERNS.
 - OVERALL DRAINAGE PATTERNS WILL NOT BE ALTERED WITH SOLAR DEVELOPMENT.
 - A SITE SPECIFIC SWPPP AND SPECIFIC BEST MANAGEMENT PRACTICES WILL BE PROVIDED WITH THE FINAL DESIGN.
 - EXISTING OVERHEAD TRANSMISSION LINE VOLTAGE HAS BEEN APPROXIMATED TO BE BETWEEN 69 AND 115 KV. NOTE THIS IS JUST AN APPROXIMATION. EXACT VOLTAGE TO BE VERIFIED WITH UTILITY.

PROPOSED GRADING ESTIMATION: 907 AC

KEY MAP



Byron Solar
Dodge County, MN

Civil Site Plan - 9

ISSUED FOR REVIEW

DATE: 04/21/2021

SHEET: C.308

Westwood

Phone (952) 937-5150 12701 Whitewater Drive, Suite #300
Fax (952) 937-5822 Minnetonka, MN 55343
Toll Free (888) 937-5150 westwoodps.com
Westwood Professional Services, Inc.

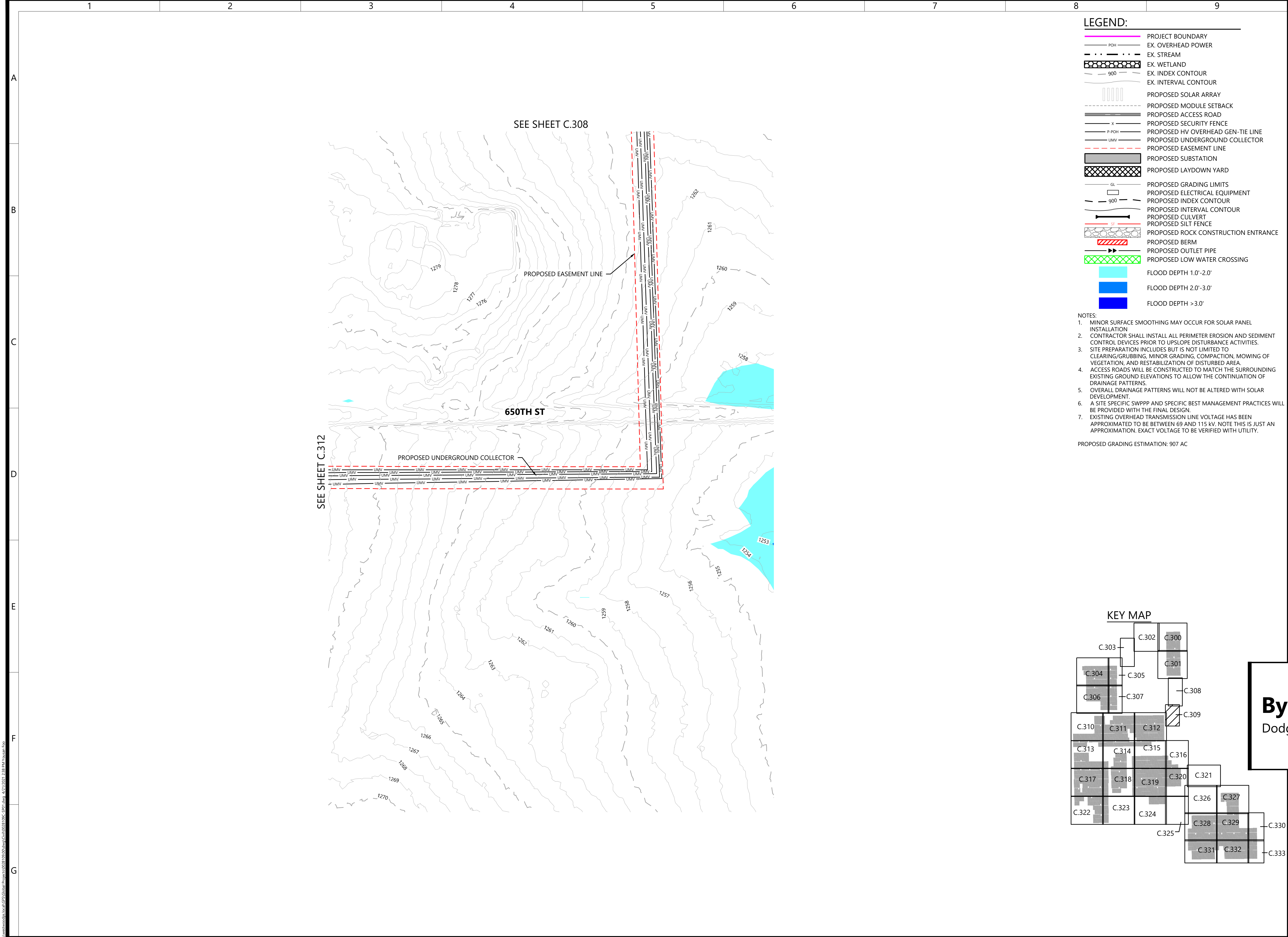
PREPARED FOR:



10 Second St, NE Suite 400
Minneapolis, MN 55413

REVISIONS:


#	DATE	COMMENT
A	04/07/21	ISSUED FOR REVIEW
B	04/21/21	ISSUED FOR REVIEW



Westwood

Phone (952) 937-5150 12701 Whitewater Drive, Suite #300
Fax (952) 937-5822 Minnetonka, MN 55343
Toll Free (888) 937-5150 westwoodps.com
Westwood Professional Services, Inc.



PREPARED FOR:



10 Second St, NE Suite 400
Minneapolis, MN 55413

REVISIONS:

#	DATE	COMMENT
A	04/07/21	ISSUED FOR REVIEW
B	04/21/21	ISSUED FOR REVIEW



Byron Solar

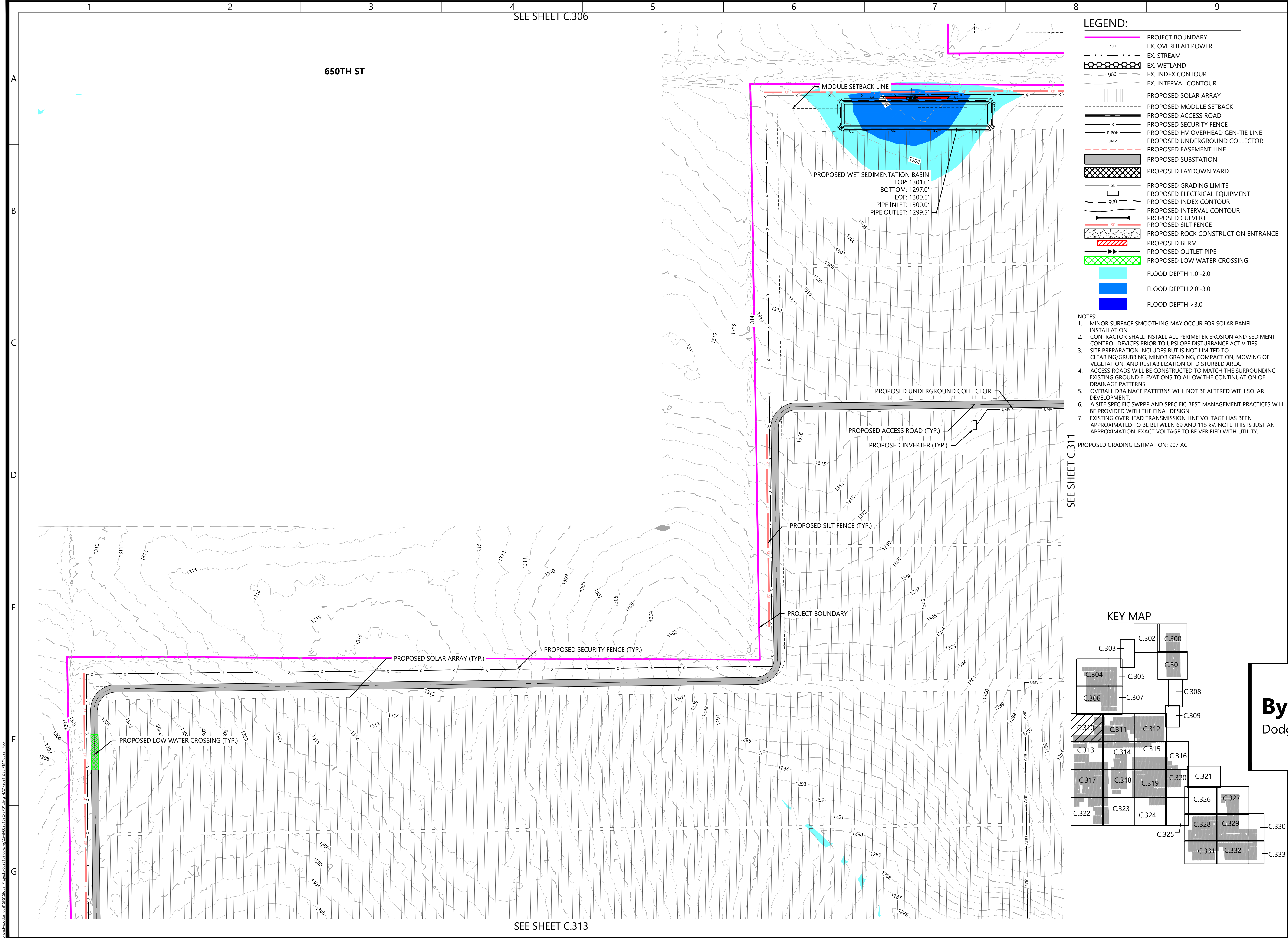
Dodge County, MN

Civil Site Plan - 10

ISSUED FOR REVIEW

DATE: 04/21/2021

SHEET: C.309



Westwood

Phone (952) 937-5150 12701 Whitewater Drive, Suite #300
Fax (952) 937-5822 Minnetonka, MN 55343
Toll Free (888) 937-5150 westwoodps.com
Westwood Professional Services, Inc.

PREPARED FOR:

edf

renewables

10 Second St, NE Suite 400
Minneapolis, MN 55413

REVISIONS:

#	DATE	COMMENT
A	04/07/21	ISSUED FOR REVIEW
B	04/21/21	ISSUED FOR REVIEW

0' 100' 200' 300'

Byron Solar

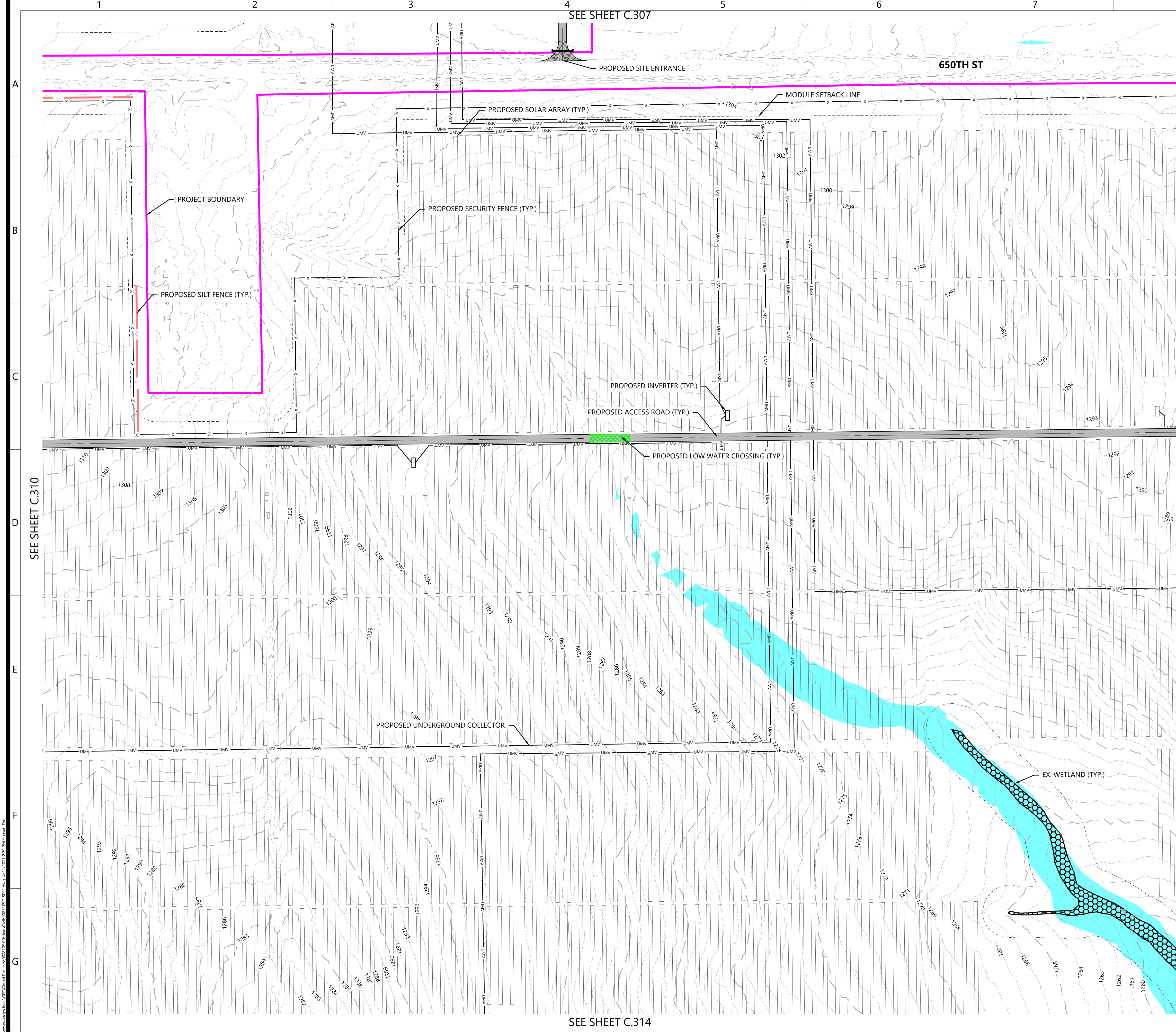
Dodge County, MN

Civil Site Plan - 11

ISSUED FOR REVIEW

DATE: 04/21/2021

SHEET: C.310



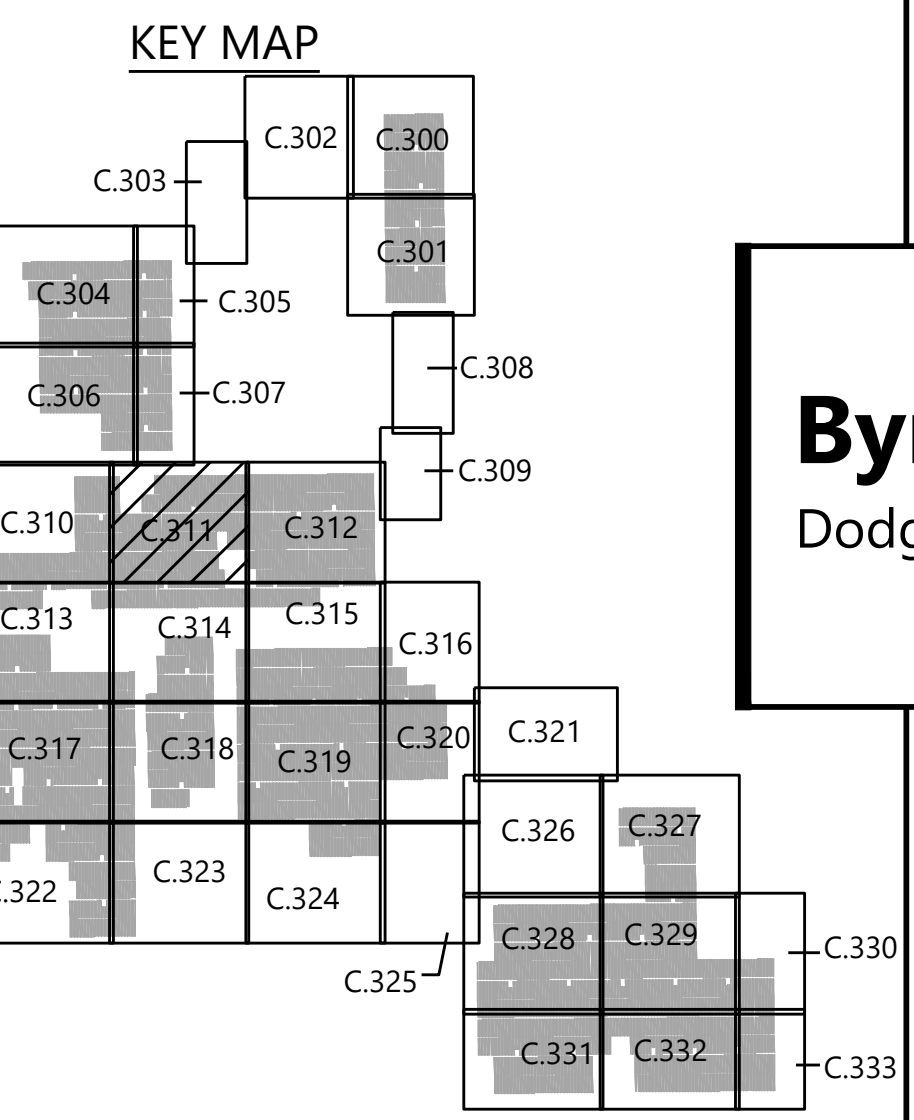
LEGEND:

- PROJECT BOUNDARY
- EX. OVERHEAD POWER
- EX. STREAM
- EX. WETLAND
- EX. INDEX CONTOUR
- EX. INTERVAL CONTOUR
- PROPOSED SOLAR ARRAY
- PROPOSED MODULE SETBACK
- PROPOSED ACCESS ROAD
- PROPOSED SECURITY FENCE
- PROPOSED HV OVERHEAD GEN-TIE LINE
- PROPOSED UNDERGROUND COLLECTOR
- PROPOSED EASEMENT LINE
- PROPOSED SUBSTATION
- PROPOSED LAYDOWN YARD
- PROPOSED GRADING LIMITS
- PROPOSED ELECTRICAL EQUIPMENT
- PROPOSED INDEX CONTOUR
- PROPOSED INTERVAL CONTOUR
- PROPOSED CULVERT
- PROPOSED SILT FENCE
- PROPOSED ROCK CONSTRUCTION ENTRANCE
- PROPOSED BERM
- PROPOSED OUTLET PIPE
- PROPOSED LOW WATER CROSSING
- FLOOD DEPTH 1.0'-2.0'
- FLOOD DEPTH 2.0'-3.0'
- FLOOD DEPTH >3.0'

NOTES:

- MINOR SURFACE SMOOTHING MAY OCCUR FOR SOLAR PANEL INSTALLATION
- CONTRACTOR SHALL INSTALL ALL PERIMETER EROSION AND SEDIMENT CONTROL DEVICES PRIOR TO UPSLOPE DISTURBANCE ACTIVITIES.
- SITE PREPARATION INCLUDES BUT IS NOT LIMITED TO CLEARING/GRUBBING, MINOR GRADING, COMPACTION, MOWING OF VEGETATION, AND RESTABILIZATION OF DISTURBED AREA.
- ACCESS ROADS WILL BE CONSTRUCTED TO MATCH THE SURROUNDING EXISTING GROUND ELEVATIONS TO ALLOW THE CONTINUATION OF DRAINAGE PATTERNS.
- OVERALL DRAINAGE PATTERNS WILL NOT BE ALTERED WITH SOLAR DEVELOPMENT.
- A SITE SPECIFIC SWPPP AND SPECIFIC BEST MANAGEMENT PRACTICES WILL BE PROVIDED WITH THE FINAL DESIGN.
- EXISTING OVERHEAD TRANSMISSION LINE VOLTAGE HAS BEEN APPROXIMATED TO BE BETWEEN 69 AND 115 KV. NOTE THIS IS JUST AN APPROXIMATION. EXACT VOLTAGE TO BE VERIFIED WITH UTILITY.

PROPOSED GRADING ESTIMATION: 907 AC



Phone (952) 937-5150 12701 Whitewater Drive, Suite #300
Fax (952) 937-5822 Minnetonka, MN 55343
Toll Free (888) 937-5150 westwoodps.com
Westwood Professional Services, Inc.

PREPARED FOR:

10 Second St, NE Suite 400
Minneapolis, MN 55413

REVISIONS:

#	DATE	COMMENT
A	04/07/21	ISSUED FOR REVIEW
B	04/21/21	ISSUED FOR REVIEW

Byron Solar
Dodge County, MN

Civil Site Plan - 12

ISSUED FOR REVIEW

DATE: 04/21/2021

SHEET: C.311

\\westwoodps.local\GIS\GISerial\Projects\040319\040319.dwg:G:\Users\GJW\OneDrive\42172021 2:59 PM\Revised.dwg



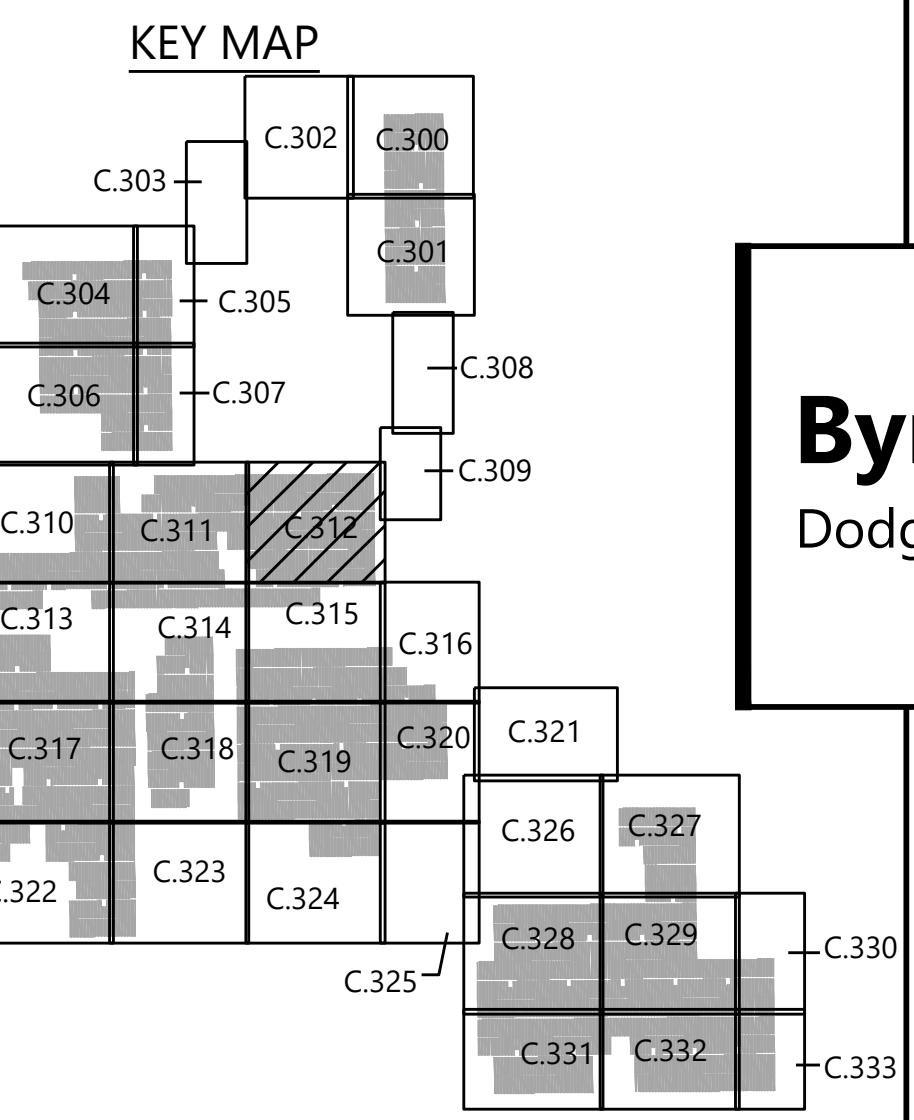
LEGEND:

- PROJECT BOUNDARY
- EX. OVERHEAD POWER
- EX. STREAM
- EX. WETLAND
- EX. INDEX CONTOUR
- EX. INTERVAL CONTOUR
- PROPOSED SOLAR ARRAY
- PROPOSED MODULE SETBACK
- PROPOSED ACCESS ROAD
- PROPOSED SECURITY FENCE
- PROPOSED HV OVERHEAD GEN-TIE LINE
- PROPOSED UNDERGROUND COLLECTOR
- PROPOSED EASEMENT LINE
- PROPOSED SUBSTATION
- PROPOSED LAYDOWN YARD
- PROPOSED GRADING LIMITS
- PROPOSED ELECTRICAL EQUIPMENT
- PROPOSED INDEX CONTOUR
- PROPOSED INTERVAL CONTOUR
- PROPOSED CULVERT
- PROPOSED SILT FENCE
- PROPOSED ROCK CONSTRUCTION ENTRANCE
- PROPOSED BERM
- PROPOSED OUTLET PIPE
- PROPOSED LOW WATER CROSSING
- FLOOD DEPTH 1.0'-2.0'
- FLOOD DEPTH 2.0'-3.0'
- FLOOD DEPTH >3.0'

NOTES:

- MINOR SURFACE SMOOTHING MAY OCCUR FOR SOLAR PANEL INSTALLATION
- CONTRACTOR SHALL INSTALL ALL PERIMETER EROSION AND SEDIMENT CONTROL DEVICES PRIOR TO UPSLOPE DISTURBANCE ACTIVITIES.
- SITE PREPARATION INCLUDES BUT IS NOT LIMITED TO CLEARING/GRUBBING, MINOR GRADING, COMPACTION, MOWING OF VEGETATION, AND RESTABILIZATION OF DISTURBED AREA.
- ACCESS ROADS WILL BE CONSTRUCTED TO MATCH THE SURROUNDING EXISTING GROUND ELEVATIONS TO ALLOW THE CONTINUATION OF DRAINAGE PATTERNS.
- OVERALL DRAINAGE PATTERNS WILL NOT BE ALTERED WITH SOLAR DEVELOPMENT.
- A SITE SPECIFIC SWPPP AND SPECIFIC BEST MANAGEMENT PRACTICES WILL BE PROVIDED WITH THE FINAL DESIGN.
- EXISTING OVERHEAD TRANSMISSION LINE VOLTAGE HAS BEEN APPROXIMATED TO BE BETWEEN 69 AND 115 KV. NOTE THIS IS JUST AN APPROXIMATION. EXACT VOLTAGE TO BE VERIFIED WITH UTILITY.

PROPOSED GRADING ESTIMATION: 907 AC



Phone (952) 937-5150 12701 Whitewater Drive, Suite #300
Fax (952) 937-5822 Minnetonka, MN 55343
Toll Free (888) 937-5150 westwoodps.com
Westwood Professional Services, Inc.

PREPARED FOR:

10 Second St, NE Suite 400
Minneapolis, MN 55413

REVISIONS:

#	DATE	COMMENT
A	04/07/21	ISSUED FOR REVIEW
B	04/21/21	ISSUED FOR REVIEW

Byron Solar
Dodge County, MN

Civil Site Plan - 13

ISSUED FOR REVIEW

DATE: 04/21/2021

SHEET: C.312

\\westwoodps.local\GIS\GISerial\Projects\040310\040310.dwg:G:\040310.dwg 4/21/2021 2:59 PM Robert Foss



LEGEND:

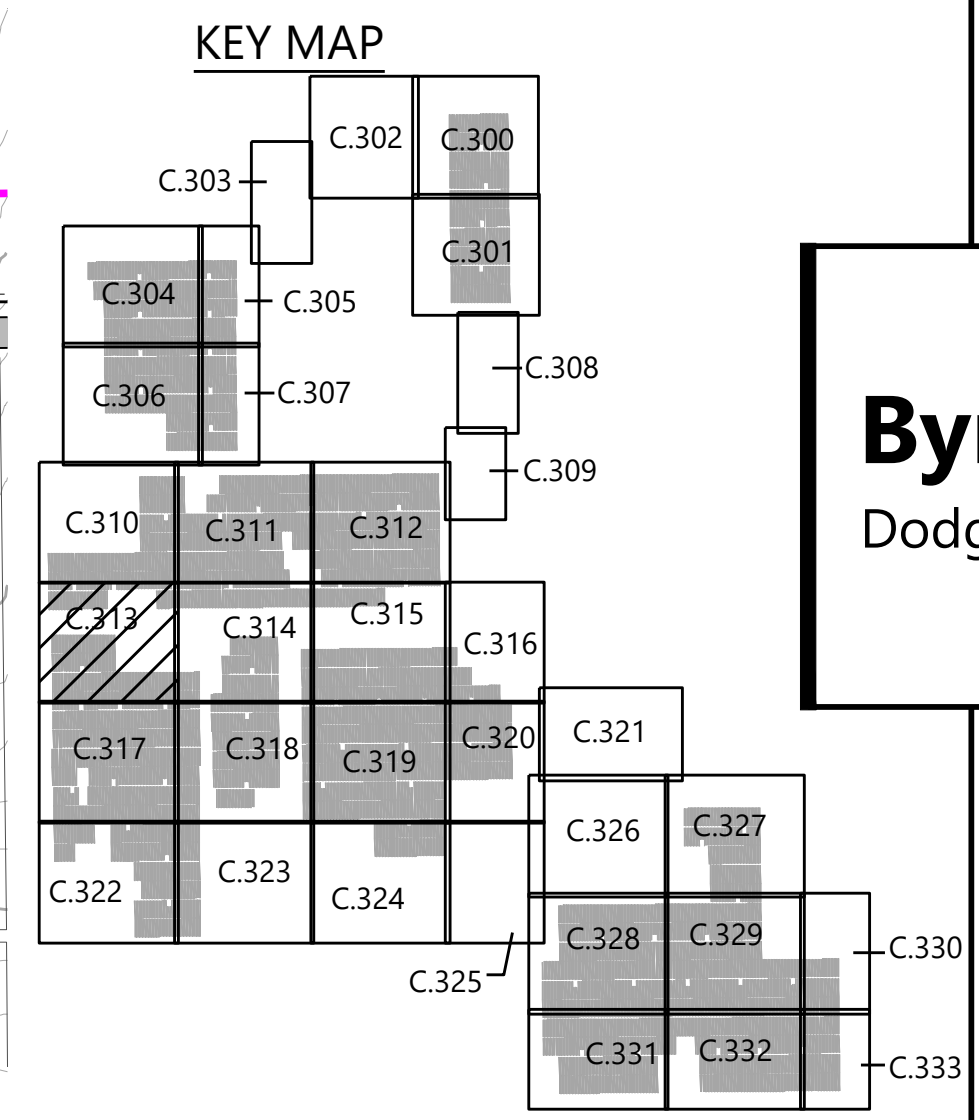
- PROJECT BOUNDARY
- EX. OVERHEAD POWER
- EX. STREAM
- EX. WETLAND
- EX. INDEX CONTOUR
- EX. INTERVAL CONTOUR
- PROPOSED SOLAR ARRAY
- PROPOSED MODULE SETBACK
- PROPOSED ACCESS ROAD
- PROPOSED SECURITY FENCE
- PROPOSED HV OVERHEAD GEN-TIE LINE
- PROPOSED UNDERGROUND COLLECTOR
- PROPOSED EASEMENT LINE
- PROPOSED SUBSTATION
- PROPOSED LAYDOWN YARD
- PROPOSED GRADING LIMITS
- PROPOSED ELECTRICAL EQUIPMENT
- PROPOSED INDEX CONTOUR
- PROPOSED INTERVAL CONTOUR
- PROPOSED CULVERT
- PROPOSED SILT FENCE
- PROPOSED ROCK CONSTRUCTION ENTRANCE
- PROPOSED BERM
- PROPOSED OUTLET PIPE
- PROPOSED LOW WATER CROSSING
- FLOOD DEPTH 1.0'-2.0'
- FLOOD DEPTH 2.0'-3.0'
- FLOOD DEPTH >3.0'

NOTES:

- MINOR SURFACE SMOOTHING MAY OCCUR FOR SOLAR PANEL INSTALLATION
- CONTRACTOR SHALL INSTALL ALL PERIMETER EROSION AND SEDIMENT CONTROL DEVICES PRIOR TO UPSLOPE DISTURBANCE ACTIVITIES.
- SITE PREPARATION INCLUDES BUT IS NOT LIMITED TO CLEARING/GRUBBING, MINOR GRADING, COMPACTION, MOWING OF VEGETATION, AND RESTABILIZATION OF DISTURBED AREA.
- ACCESS ROADS WILL BE CONSTRUCTED TO MATCH THE SURROUNDING EXISTING GROUND ELEVATIONS TO ALLOW THE CONTINUATION OF DRAINAGE PATTERNS.
- OVERALL DRAINAGE PATTERNS WILL NOT BE ALTERED WITH SOLAR DEVELOPMENT.
- A SITE SPECIFIC SWPPP AND SPECIFIC BEST MANAGEMENT PRACTICES WILL BE PROVIDED WITH THE FINAL DESIGN.
- EXISTING OVERHEAD TRANSMISSION LINE VOLTAGE HAS BEEN APPROXIMATED TO BE BETWEEN 69 AND 115 KV. NOTE THIS IS JUST AN APPROXIMATION. EXACT VOLTAGE TO BE VERIFIED WITH UTILITY.

PROPOSED GRADING ESTIMATION: 907 AC

SEE SHEET C.314



Westwood

Phone (952) 937-5150 12701 Whitewater Drive, Suite #300
Fax (952) 937-5822 Minnetonka, MN 55343
Toll Free (888) 937-5150 westwoodps.com
Westwood Professional Services, Inc.

PREPARED FOR:

edf
renewables

10 Second St, NE Suite 400
Minneapolis, MN 55413

REVISIONS:

#	DATE	COMMENT
A	04/07/21	ISSUED FOR REVIEW
B	04/21/21	ISSUED FOR REVIEW

Byron Solar
Dodge County, MN

Civil Site Plan - 14

ISSUED FOR REVIEW

DATE: 04/21/2021

SHEET: C.313

\\westwoodps.local\GIS\GISerial\Projects\040810\040810.dwg:G:\040810.dwg 4/21/2021 2:59 PM Robert Foss